



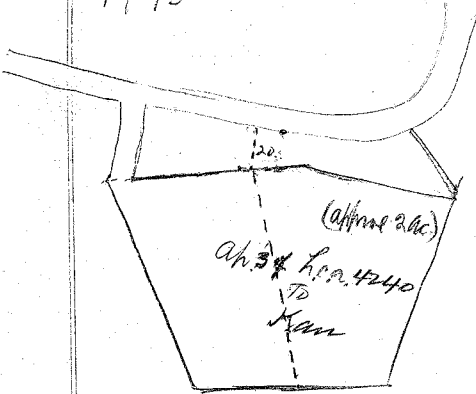
Coord. from Govt. Tr. Sta. "MALO"
 S = 4111.89
 W = 2720.31

MAP OF
PORTION OF L.C. AW. 3931 APANA 2
TO NAIWIMAWAHO
 KAHAUICI - MAUI - T.H.
 March-1936 - Scale: 1"=40'

BALDWIN PACKERS, LTD.


No. 46 (22)

19 10



need to have a milk truck (approx)

dist. approx R.C.A. 4240 to Kan



HON. E. A. KNUDSEN
PRESIDENT

HON. S. E. KALAMA
VICE-PRESIDENT

JOHN H. WISE
CLERK OF THE SENATE

MEMBERS

FIRST SENATORIAL DISTRICT

DAVID K. BAKER
JOHN T. BROWN
GEO. C. HEWITT
R. H. MAKEKAU

SECOND SENATORIAL DISTRICT

S. E. KALAMA
PHILIP PALI
WM. T. ROBINSON

THE SENATE

OF THE

TERRITORY OF HAWAII

Regular Session, 1911

SENATE CHAMBER

MEMBERS

THIRD SENATORIAL DISTRICT

CECIL BROWN
CHAS. F. CHILLINGWORTH
A. F. JUDD
A. S. KALEIOPU
H. T. MOORE
E. W. QUINN

FOURTH SENATORIAL DISTRICT


GEO. H. FAIRCHILD
ERIC A. KNUDSEN

Honolulu, T. H., _____ 1911

Share of Kulaikua. ^{Maalepa} ~~Kulaikua~~ Kulaikua had five children
 Mrs. John Boston, Lela Kila
 Mrs. Maria Adams, Lamer
 and Lela (w)
 Mrs. J. Baker sold her 1/2 to
 Mrs. M. Pisonan.
~~Share of Kulaikua~~ & Maria Adams
 their 3/4 to Baldwin.
 Kama and Kaha 1/2 are not
 sold.

all sold to P.

Share of Kauhooa. Kauhooa.
 Kauhooa's wife name Opeake
 sold 1/2 of this share to Baldwin.
 Mrs. Malu Halimani a niece
 of Kauhooa sold the other 1/2
 to Peter Kauhooa.



HON. E. A. KNUDSEN
PRESIDENT

HON. S. E. KALAMA
VICE-PRESIDENT

JOHN H. WISE
CLERK OF THE SENATE

MEMBERS

FIRST SENATORIAL DISTRICT

DAVID K. BAKER
JOHN T. BROWN
GEO. C. HEWITT
R. H. MAKEKAU

SECOND SENATORIAL DISTRICT

S. E. KALAMA
PHILIP PALI
WM. T. ROBINSON

THE SENATE

OF THE

TERRITORY OF HAWAII

Regular Session, 1911

SENATE CHAMBER

MEMBERS

THIRD SENATORIAL DISTRICT

CECIL BROWN
CHAS. F. CHILLINGWORTH
A. F. JUDD
A. S. KALEICU
H. T. MOORE
E. W. QUINN

FOURTH SENATORIAL DISTRICT

GEO. H. FAIRCHILD
ERIC A. KNUDSEN

Honolulu, T. H., _____ 1911

Share of S. Heakii. Kahana. S. Heakii's share sold this share to William
Kaulau and Mahiolo.

✓

(1/2?)
(1/2?)

M. Kaulau sold his 1/2 to Mrs. Kahoonee

aina Hakuole.

Mahiolo sold his 1/2 to Mrs. Lucy

Turtado.

" " Lima

"

6 1/4 acres of this shore sold to L. R.
Lindsay by deed of S. H. Hei and Mrs.
Kamano Hei, and Kawaiipio and S. H.
Aeui, date July 15th 1901.

✓

L. R. Lindsay and Annie Honolulu
Lindsay sold to M. L. Decote.
date March 23rd 1906.

" " Kahalalala

"

✓

Sold to M. L. Decote by Emakai^(W)

She is the grand-daughter of Kahalalala


" " Paikai

"

Kalama^(W) claims 1/2 this shore, a daughter
of Paikai. She exchanged 5 acres of
this 1/2 shore with Mahiolo.

✓

1/2 of this shore sold to Baldwin by her
brother S. Paikai's



HON. E. A. KNUDSEN
PRESIDENT

HON. S. E. KALAMA
VICE-PRESIDENT

JOHN H. WISE
CLERK OF THE SENATE

MEMBERS

FIRST SENATORIAL DISTRICT

DAVID K. BAKER
JOHN T. BROWN
GEO. C. HEWITT
R. H. MAKEKAU

SECOND SENATORIAL DISTRICT

S. E. KALAMA
PHILIP PALI
WM. T. ROBINSON

THE SENATE

OF THE

TERRITORY OF HAWAII

Regular Session, 1911

SENATE CHAMBER

MEMBERS

THIRD SENATORIAL DISTRICT


CECIL BROWN
CHAS. F. CHILLINGWORTH
A. F. JUDD
A. S. KALEIOPU
H. T. MOORE
E. W. QUINN

FOURTH SENATORIAL DISTRICT

GEO. H. FAIRCHILD
ERIC A. KNUDSEN

Share of Kekahuana, Kahau, Honolulu, T. H., 1911

Belongs to "Noone's" -




1/2 of this share sold to Mrs.
1/2 to Mrs. Malu Halemanu a 2
of Kekahuana. Mrs. Malu Halemanu
sold to Peter Kahoala.
Peter Kahoala sold a part of
this 1/2 share to C. B. Lockitt.

Ekela Kenui, Kahana.



Ekela Kenui sold to E. Jones
May 20th 1867. E. Jones sold to
Patriot Shaw May 20th 1878.
Reg. June 3rd 1878 Rec. Libr 54-
Page 500. Patriot Shaw sold to
Alice K. Shaw June 3rd 1899.
Rec. June 10th 1899 Libr 191, Page 496.

The above share was sold by
Kahanamahi or Annie Make
a daughter and Grand-daughter
of Ekela Kenui to Baldwin



This Indenture made this 28th day of March
A. D. 1906. By and between G. R. Lindsey and Annie
Houkulelehu Lindsey husband and wife of
Lahaina, Island and County of Maui, Terr. of Hawaii
Parties of the first part, and W. L. D. of the same
place party of the second part.

Witnesseth:-

That the said of the first part for and in con-
sideration of the sum of \$360.00 to be paid by
the party of the second part.

The receipt whereof is hereby acknowledged, does
hereby give, grant, bargain sell and convey unto
the said party of the second part and to his
heirs and assigns forever, all of the following
described property to-wit:-

All of those two certain shares or interest in the Hei
Land of Mailepai, at Kaanapali, County and Island
of Maui, Terr. of H. formerly owned by one Lulu
and by and under the terms of the last will &
Testament of Leana Kapahala, deceased, late
of Kalaupapa Island of Molokai, deceased & bequea-
-thed unto the aforesaid Annie Houkulelehu
Lindsey, under and by the name of Houkulelehu's.
Also the remainder of her share or interest in
the Hei Land of Kahana, at Kahana, Kaanapali
District of Lahaina, Island & County of Maui, Terr. of H.
Containing 6-1/4 acres, and being a part of the
same interest or share in said Hei Land sold to

Said C. R. Lindberg by deed of S. H. Hui and Mrs. Laman Hui and Kawaiipo and A. H. Spaw, which said deed bears date July 15th. 1901. Said interest being a part of the same land described in Royal Patent No. 1166, and which was sold to Laina and others by deed of S. S. Bishop.

To have & to hold the above granted and described property and every part thereof unto the said party of the second part, and to his heirs and assigns forever.

And the said conveyed property in the quiet and peaceable possession of the party of the second part and his heirs and assigns the parties of the first part will and their heirs and assigns shall warrant and defend by these presents.

And the said parties of the first part do hereby covenant and agree to and with the said party of the second part, and his heirs and assigns that the property conveyed as aforesaid is free and clear of all encumbrances and that the parties of the first part have a good and lawful right to sell and convey the same as aforesaid.

In witness whereof the said parties of the first part have hereunto set their hands the day and year first above written

C. R. Lindberg

Amnie Hoanuilakuni Lindberg

Rec. for record this 30th day of Dec. 1906

Liber 280 on pages 27-29-

Know all men by these presents, that I
H. A. Keen, of Honolulu City & County of
Honolulu, Ter. of Hawaii, for and in Consi-
deration of the sum of \$350.00 to me paid
by W. L. Decote, of Lahaina, County of Maui,
Ter. of Hawaii, the receipt whereof
is here by acknowledged, do here by give,
grant, bargain, sell and convey
unto the said W. L. Decote, and to his
Heirs, and Assigns for ever, all of
my right, title and interest in and
to the Hei Lands of Mailipi situated at
or near Kaunapali, Island of Maui.

Ter. of Hawaii, and being all of the for-
mer interest of Keala in the Hei
Lands of Mailipi.

Consisting of the Lands of Kapili 1, 2, & 3-
Honokune 1, 2, Alaeha 1, 2, and Mailipi
and being the same premises conveyed
to me by deed of Moses Mchula & Laeini
dated 31st day of Aug. 1898, & recorded
in Liber. 186, pages 73 & 74 of the Registry
of Conveyances at Honolulu.

Said property herein conveyed being a
part of the same premises conveyed
to Keala, Karea, and others, by deed
of B. P. & C. R. Bishop, dated June 28
1860, and appearing of record in the


Registry of Conveyances in Said Honorable
To have and to hold the above granted
and described property and every part thereof
together with all of the rights, privileges,
appurtenances, tenements and hereditaments
unto the same belonging or in anywise appertai-
ning unto the said W. L. D. and to his heirs
and assigns for ever.


And I, the said H. A. Heen, for my self, and
my heirs, executors, administrators
and assigns, Covenant to & with the said
W. L. D. his heirs and assigns, that I am
lawfully seized in fee simple of said
granted premises, that the same are free
of all incumbrances, and that I have
a good and lawful right to sell and
convey the same, and that I will, and my
heirs, executors, and administrators

do warrant, and defend the same
unto the said W. L. D. and to his heirs
and assigns for ever against the law-
ful claims and demands of all persons.
In witness whereof, I the said H. A. Heen
hereunto set my hand this 8 day of
A. D. 1910 -

H. A. Heen

Received for record this 11th day of April 1910
orded in Liber 327 pages 371-372





Copies of
Land Commission Awards
Honolulu to Kahana, inclusive,
Kaanapali, Maui.

Book prepared by Baldwin & Alexander
Descriptions copied by { Akiona Kauka
& D.H. King.
Checked by A.C. Alexander

R.P.	Number	Name.	Pages	Area	Abuse	Page
	3765	Oio	5	2.77	Moomuku, Uluhiko, Pochu	98
6725	3764	Alhala	3	1.58	Mailpa	12
4587	3925 ^S	Apolo	3	14.04	Kahanamui	10
4625	6145 ^S	Uuwala	2	4.1	Konokohau	116
415	75	Chas. Cocketh	1	14.9	Mahinahina H	124
4773	3641	Haulili	3	5.96	Honohua	30
2014	3925 ^D	Kuwali	3	1.1	Konokohau	116
4120	6539	Konoko	4	9.7	Mahinahina	126
729	3925 ^L	Ili	6	27.35	Honohua	74
6127	6741	Inoa	2	1.02	Hainaki	92
	3925 ^H	Kaaha	6	4	Kahanamui, Mailpa, Maale	14
4566	5252	Kaauka	4	9.11	Alalobaihi + Nui	102
3330	4065	Kahuku	3	2.96	Honohua	52
3351	4255	Kahope	2	5.25	"	38
3354	4247	Kahue	2	9.4	"	40
4171	6460	Kaihe	2	4.3	Hainaki Ohia	94
6963	4262	Kaikou	3	10.02	Honohua, Puakua	46
4567	4245	Kaliopu	3	8.15	Alalobaihi + Nui	88
4785	4246	Kaleo	3	1.62	Honohua	36
	4263	Kapaole	4	11.54	"	44
6374	4240	Kau	4	12.41	Honohua, Alalobaihi + Nui	78
4776	4250	Kau	3	12.29	Honohua, Kahanamui	50
4765	4243 ^S	Kaunueahine		3.06	" + Pakahua	32
4763	4251	Kaunakulani		2	" + Paiala	32
	3925 ^O	Kaha		7.78	Honohua	76
6746	4243	Kalipoima	3	3.604	Honohua	34
4189	4256	Konao	3	4.44	Honohua	48
4698	4268	Koahu	6	11.75	Kahanamui	16
	5524	Konia L.		7.98	" + Mailpa	81
	5524	Konia L.		6.03	Honohua 1+2	80
	5524	Konia L.		8.23	Alalobaihi 1+2	86
4663	5524	Konia L.		6.01	Napili 1,2,3	96
4781	4243 ^F	Kukalahua	3	2.57	Honohua, Kahanamui	42
5037	9065	Kuioi	11	18.89	Kahanamui	18
4207	4242	Kaaka	5		Konokohau	114
4392	5770	Kahanamui	5		Konokohau	115
4604	5768	Kalalan			"	117
4586	5768	"			"	118

R.P. Award	Name	Apamas	Area	Chapters	Page
6964 5139 ^B	Lala	✓ 2	2.73	Honolua, Kauhikini	54.
3349 3803	Kalahua	✓ 2	2.44	" Moomukui	58.
4119 3925 ^M	Lili	✓ 4	7.74	Kahanamui.	22.
4198 3802	Loholohi	✓ 3	5.76	Honolua, Kalila	56.
4569 3801	Lupea	✓ 3	3.66	Alaloaiki + Nui	87.
4708	Mahuka	✓ 3	11.408	Honolua, Kasa.	60.
4188 4243 ^D	Mahuole	✓ 4	5.21	" , Mukli	62.
4570 3687	Malo, Joba	✓ 3	2.07	Honokahau.	82.
4174 3992	Manuwa	✓ 2	3.026	Honolua, Kache.	64.
4699 4740	Manuwai	✓ 4	9.66	Honokahau, Alaloaiki + Nui.	84.
4568 3925 ^M	Miki	✓ 3	9.63	Alaloaiki.	81.
4599 7250	Malulu	✓ 2	.52	Honokahau	118
3932	Malepo	✓ 1	.61	Honokahau	132
2153 3927	Makoholua	✓ 5	7.5	Honokahau	132
6962 3931	Naiwimawaho	✓ 2	3.42	Honolua.	68.
3935 3924	Nakypala	✓ 4	3.244	" Hikiapo	66.
3925 ^M	Nika 1.	✓ 5	9.32	Kahanamui, Malipai	24.
4697 4807	Nika 2.	✓ 5	6.50	Alaloaiki, Malipai	90.
4411 6127	Napeahi	✓ 2	2.99	Honokahau	115
4618 6031	Namakaokua 2.	✓ 2	5.22	Do	120
6531 6145	Nawakinihina	✓ 1	.30	Do	120
6231 3925 ^I	Pala	✓ 6	17.38	Kahanamui, Kahaniolo	26.
10813	Palina	✓ 5	7.35	Kahanamui.	28.
3338 6602	Pelina ^{MV}	✓ 4	7.06	Honolua, Kauhikilo, Kache, Honouliuli	72.
5394 3925 ^H	Pulali	✓	14	Kahanamui, Male, Kapa	28.
7196 3925 ^A	Puhi	✓	5.05	Honolua, Kahaniolo	70.
4206 3852	Pokobe	✓ 4	2.12	Honokahau, Uilikiko, etc.	112.
3706 6145 ^T	Pokali	✓ 2	2.95	Honokahau	117.
4612 5921	Ruokala	✓ 1	3.78	Do.	120
3337 3925 ^C	Rahope	✓ 4	2.83	Honokahau	119
6189 5593	Rapuh	✓ 1	3.55	Honokahau	120
4616 5777	Rupali	✓ 1	1.75	Do	120
3720 7250	Raadupshao	✓ 2	2.35	Do	120
4203 4239	Ran Kau	✓ 8	5.79	Makinahina	1
4443 4248	Rokalohi	✓ 3	1.08	Do	1

W
6
H
/

H
o
/

L

A

C

To be Acquired

Abing ^{class}

Kuuwini - K.C.A. 7389 - Ap 1 - Area - 9.9 ac. Tano 295 ac.

Patches 831-32-34-35-36-35-45-46

.013 .004 .006 .011 .013 .125 .104 .013 .006

Abing ^{class}

Makapa K.C.A. 4704 - Ap 1 - Area - 89 ac Tano 334 ac.

Patches 747-48-49-50-51-52-53-54-55-56-57-58-59-60-61-62-63-64

.009 .005 .044 .002 .011 .003 .007 .019 .002 .017 .018 .011 .019 .021 .025 .041 .020 .019

Koa

Kuanoni - K.C.A. 5618 - Area - 45 ac Tano 247 ac.

Patches 765-66-67-68-69-70

.028 .077 .005 .005 .016 .116

Moike

Paaao - K.C.A. 7391 - Ap 3 - Area 518 ac Tano 174 ac.

Patches 771-72-75

.020 .092 .046

B.P.

Kmohiki Tano 359 ac

Patches 773-74-76-77-78-79-80-81-83

.022 .015 .047 .020 .039 .045 .019 .127 .025

Abing ^{class}

Pahiana #2 K.C.A. 10801 - Area 120 ac Tano 313 ac.

Patches 782-84-85-86-87

.070 .156 .029 .008 .050

Moike

Kaulili - K.C.A. 7392 Ap 2 - Area 85 ac Tano 305 ac.

Patches 801-02-03-04-05-06-07-08-09-10

.028 .013 .033 .149 .020 .009 .018 .016 .005 .010

This image shows a ledger page with a grid structure. The grid consists of approximately 15 columns and 25 rows. The columns are defined by vertical lines, and the rows are defined by horizontal lines. The page is mostly blank, with some faint markings and a small piece of tape at the bottom center. The number '4' is printed in the top left corner. There are some faint markings on the left edge, possibly from a binder or another page.

Bj

3	Petih Maki	.219
11	" Kentan	-454
3	" Kula	.265
		<hr/>
	Alas Kiri	.938

ak. Enj

18	Petih Maki	.334
9	" Kentan	.295
		<hr/>
		.629

H
6
H
H
o
/

[The main body of the page contains faint, illegible text, likely bleed-through from the reverse side of the paper.]

6
H
/

1
o
/

1

Kahamamui

all bought May 12th 1912 from W.P. SmithL. C. A. 3925^G to Apolo.

Apama 1.

(Not Awarded)

Apama 2.

Pahala & Kula (House & Kula land)

Begin at the S. W. corner and run

S 62° 15' E	7.19 Ch.	4745 ^{ft}	along Niha	
S 40° 30' W	1.71 "	112.9 "		
S 59° E	9.25 "	610.5 "		Konohiki
N 36° 30' E	6.95 "	458.7 "		
N 52° 30' W	8.71 "	574.9 "		Lili
N 61° 15' W	5.10 "	336.6 "		Palina
N 76° 30' W	1.83 "	120.8 "		
S 19° 30' W	1.93 "	127.4 "		
N 78° 30' W	3.00 "	198. "		
S 10° W	3.35 "	221.1 "		Alamui to J.P. 11 ³ / ₁₀ Acres.

Apamas 3, 4, and 5

(Not Awarded)

Apama 6

Potato Land

Begin at the N. W. corner and run

S 13° 15' E	2.02 Ch.	133.3 ^{ft}	along Niha	
S 23° 15' E	3.42 "	225.7 "		Kahawai
N 89° 15' E	1.22 "	80.5 "		
N 36° 45' E	2.49 "	164.3 "		Konohiki
N 56° W	5.52 "	364.3 "		pali to J.P. 1 ¹ / ₁₀ Acres.

Apama 7

Potato Land


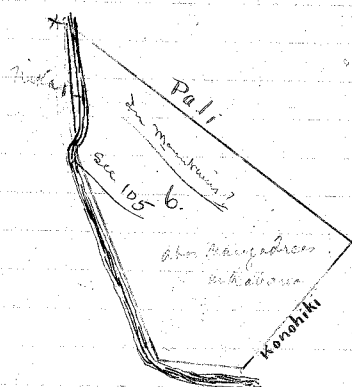
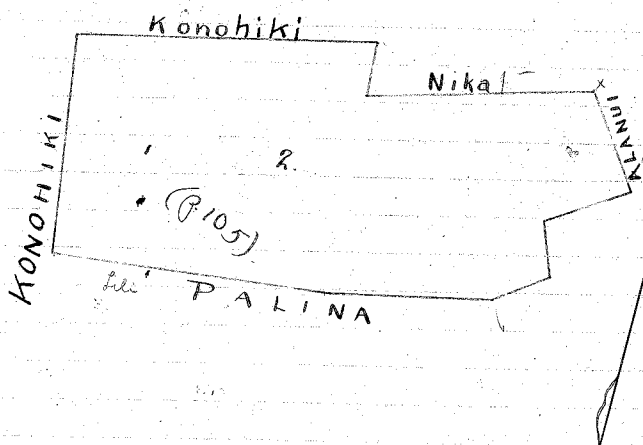
Begin at the S. W. corner and run

N 26° 30' E	4.55 Ch.	300.3 ^{ft}	along Kahawai	
N 51° 45' E	1.08 "	71.3 "		
S 7° 30' E	3.40 "	224.4 "		
S 50° 15' W	2.89 "	190.7 "		pali
N 67° W	1.33 "	87.8 "		to J.P. 8 ⁴ / ₁₀₀ Acres.

Survey Awarded May 12, 1851.

Awarded July 1, 1851.

J. Fuller, Surveyor.



Note Ap 2 on old road near Hahamouii stream staked out by A. C. Alexander, Aug 27, 1910.

Kahanamui.

L. C. A. 3764 to Alaala.

Apana 1 and 2.

(Not Awarded)

Apana 3. Mailapai. Potato land

Begin at the N. W. corner and run

S 15°	E	0.80 Ch.	52.8 Ft.	along Konohiki.	
N 87 1/4°	E	4.53 "	299. "	"	
S 85 1/4°	E	2.60 "	171.6 "	"	
N 13°	E	1.46 "	96.4 "	"	
S 85 1/2°	W	7.60 "	501.6 "	"	to J.P. 5 1/100 Acres.

Apana 4. Mailapai. Potato land

Begin at the N. W. corner and run

N 63°	E	0.93 Ch.	614 Ft.	along Konohiki	} <i>do not stop</i>
N 40 1/2°	E	1.22 "	805 "	"	
S 40 1/2°	E	1.43 "	94.4 "	" pali	
S 52°	W	2.75 "	181.5 "	" Konohiki to J.P."	

Apana 5. Kahanamui. Potato land

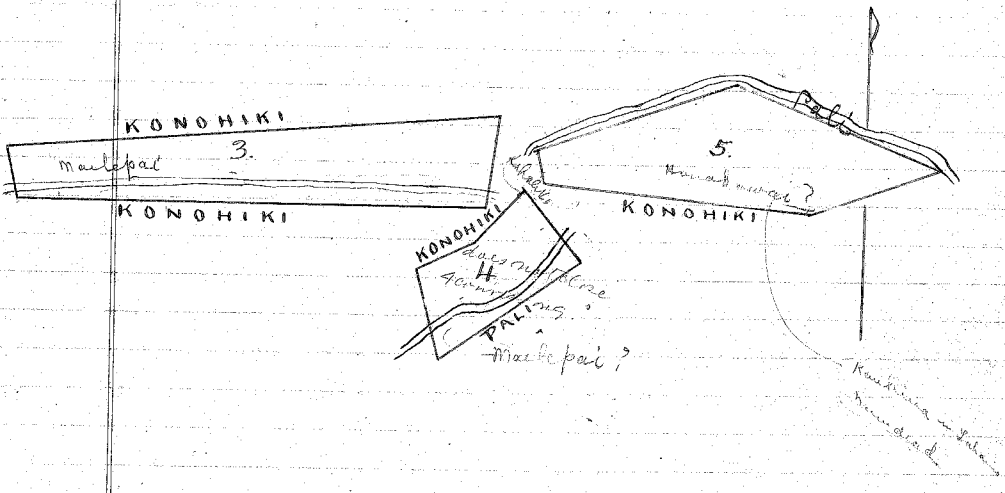
Begin at S. W. corner and run

N 12 1/4°	W	0.49 Ch.	32.3 Ft.	along Kahaliko.	
N 68 1/2°	E	3.20 "	211.2 "	" kahawai.	
S 70°	E	3.49 "	230.3 "	" pali.	
S 70 1/2°	W	2.20 "	145.2 "	" Konohiki.	
N 85 1/2°	W	4.07 "	268.6 "	"	to J.P. 3/10 Acres.

~~Surveyed~~ Awarded May 16, 1851
Awarded Sept. 2, 1852

J. Fuller, Surveyor.

Possibly also Kahanamui



Kahanaui.

L. C. A. 3925¹¹ to Kaaha.

Apana 1. Maale. Potato land

Begin at the S. W. corner and run.

N 87° 45' E	9.69 Ch.	639.5 Ft.	along Kaaha.
N 20° W	1.68 "	110.9 "	" Konohiki.
S 80° 30' W	9.05 "	597.3 "	" "
S 27° 15' W	.35 "	23.1 "	" Kahawai to J.P. $\frac{79}{100}$ Acres.

Apana 2. Naunauwale. Taro & Potato land

Begin at the N. E. corner and run

N 74° 30' W	0.41 Ch.	271 Ft.	along Kaaha.
S 28° 30' W	.24 "	158 "	" "
N 85° 30' W	.52 "	343 "	" "
N 1° 30' W	.90 "	59.4 "	" Konohiki.
S 82° W	1.06 "	70 "	" Kaaha.
N 12° 30' W	1.52 "	100.3 "	" "
N 84° 30' E	2.52 "	166.3 "	" pali.
S 3° W	2.42 "	159.7 "	" Nalepo to J.P. $\frac{44}{100}$ Acres.

Apana 3. Huelo

Begin at the S. W. corner and run

S 63° E	3.79 Ch.	2501 Ft.	along Keawe.
N 12° 30' E	3.75 "	247.5 "	" alanui.
N 85° 15' W	3.80 "	250.8 "	" Apolo.
S 10° 15' W	2.43 "	160.4 "	" kai ^(S.P.) to J.P. $1\frac{12}{100}$ Acres.

Apana 4. Potato land

Begin at the S. W. corner and run.

S 66° 30' E	4.46 Ch.	294.4 Ft.	along Kahawai.
N 23° E	1.48 "	97.7 "	" Pala.
N 71° 15' W	4.55 "	300.3 "	" pali.
S 21° 30' W	0.93 "	61.4 "	" Kucior to J.P. $\frac{54}{100}$ Acres.

Apana 5. Potato land

Begin at the S. W. corner and run

N 80° 45' E	2.58 Ch.	170.3 Ft.	along stream
S 56° 15' E	2.23 "	147.2 "	" Niha.
S 47° 15' W	1.36 "	89.8 "	" Haloa.
N 78° W	2.23 "	147.2 "	" pali.
N 44° W	1.80 "	118.8 "	" to J.P. $\frac{55}{100}$ Acres.

Apana 6. Potato land

Begin at the N. W. corner and run

S 43° 45' E	0.98 "	64.7 Ft.	along Haale.
S 47° W	3.87 "	255.4 "	" pali.
N 64° 30' W	1.60 "	105.6 "	" Konohiki.
N 56° 45' E	1.98 "	130.7 "	" pali.

Apama 6 (Continued)

N. 50° E

2.52 Ch

166.3 Ft

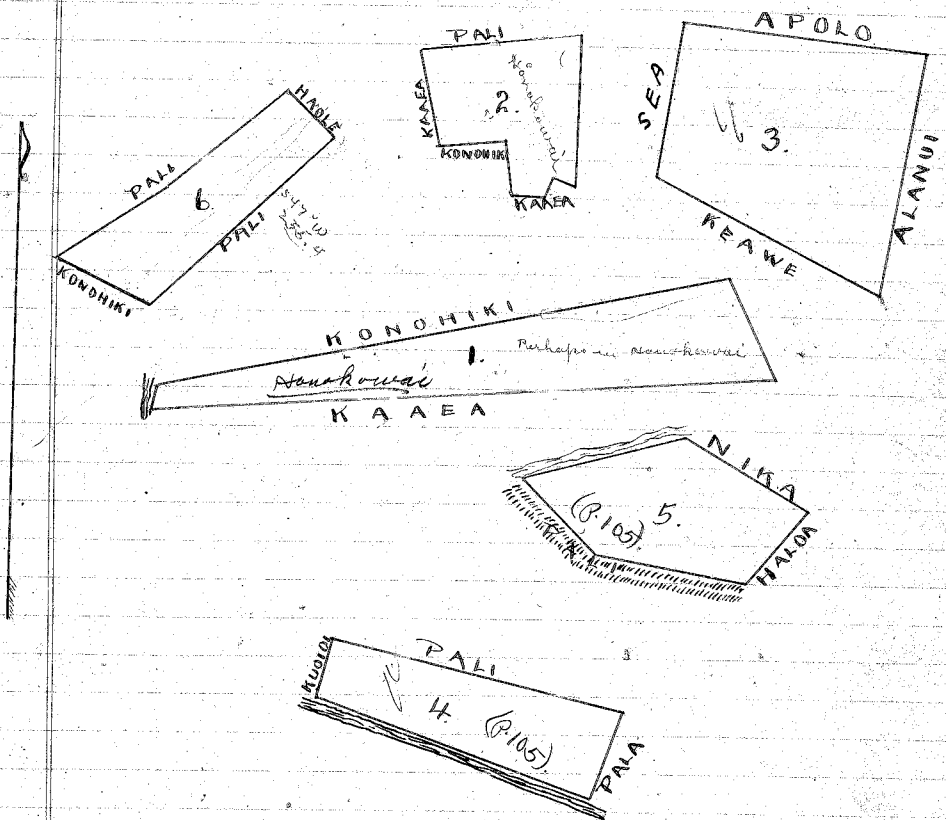
along pali to I.P.

46/100 Acres

Surveyed ~~Dec 21~~ May 21, 1851.

Awarded July 1, 1851.

J. Fuller, Surveyor.



*Person died left to his 3 sons & 2 daughters. Mass. probate. all went to 1 son
 The 1st son died & his share went to his 2 children
 The 2nd son died & his share went to his 2 children
 The 3rd son died & his share went to his 2 children
 The 4th son died & his share went to his 2 children
 The 5th son died & his share went to his 2 children
 The 6th son died & his share went to his 2 children
 The 7th son died & his share went to his 2 children
 The 8th son died & his share went to his 2 children
 The 9th son died & his share went to his 2 children
 The 10th son died & his share went to his 2 children*

Kahamanui.

Red. Ct. G. from Edwin Jones, Jan. 1886

L. C. A. 4268 to Koiku.

Not. of sale of land in the Oct. 22, 1886

Apana 1.

Houseslot & Kula land

Begin at the W corner and run

S 79° 30' E	2.45 Ch.	161.7 Ft.	along stream
N 25° 45' E	5.66 "	373.6 "	Konohiki
N 68° 30' W	2.18 "	143.9 "	Mailepai
S 26° 45' W	6.12 "	403.9 "	Kuaci to J.P. 1 3/4 Acres.

Apana 2.

Potato land

Begin at the N.W. corner and run,

S 22° 15' E	2.30 Ch.	151.8 Ft.	along stream.
S 27° 30' E	2.52 "	166.3 "	
N 87° E	1.64 "	108.2 "	
N 43° 30' E	3.44 "	227. "	Konohiki
N 74° W	6.30 "	415.8 "	pali to J.P. 1 3/4 Acres.

Apana 3.

Potato land

Begin at the N. corner and run

S 48° 30' E	4.26 Ch.	281.2 Ft.	along pali.
S 80° 30' E	6.21 "	409.9 "	
S 16° 45' W	2.84 "	187.4 "	Pala
N 79° 30' W	3.67 "	242.2 "	pali.
N 77° 45' W	3.20 "	211.2 "	
N 57° 45' W	4.91 "	324.1 "	
N 46° 30' E	3.32 "	219.1 "	Aina to J.P. 3 1/4 Acres.

Apana 4. Kula uala.

Potato land

Begin at the N. E. corner and run;

S 30° 30' W	2.83 Ch.	186.8 Ft.	along Kuaci.
S 34° 36' E	10.76 "	710.2 "	pali.
N 40° 00' E	2.88 "	190.1 "	Konohiki
N 35° 00' W	11.00 "	726. "	pali to J.P. 7 7/8 Acres.

Apana 5.

Potato land

Begin at the N. E. corner and run;

S 19° 30' E	3.36 Ch.	221.8 Ft.	along pali.
S 59° 45' E	1.68 "	110.9 "	
S 80° E	2.83 "	186.8 "	
S 18° 30' W	1.22 "	80.5 "	Konohiki.
N 68° W	2.24 "	147.7 "	stream.
N 57° 45' W	2.21 "	145.9 "	
N 41° W	2.19 "	144.5 "	
N 3° 15' W	2.02 "	133.1 "	
N 84° 15' E	63 "	41.6 "	Konohiki to J.P. 6 1/4 Acres.

Apana 6. (next page)

Apana 6. Potato land

Begin at the E. corner and run

N 25° 45' E	3.47 Ch.	229. Ft
N 51° 30' W	16.65 "	1098.9 "
S 38° 30' W	3.12 "	205.9 "
S 58° 15' E	3.88 "	256.1 "
S 49° E	4.24 "	279.8 "
S 63° 15' E	3.87 "	255.4 "
S 40° 45' E	6.09 "	401.9 "

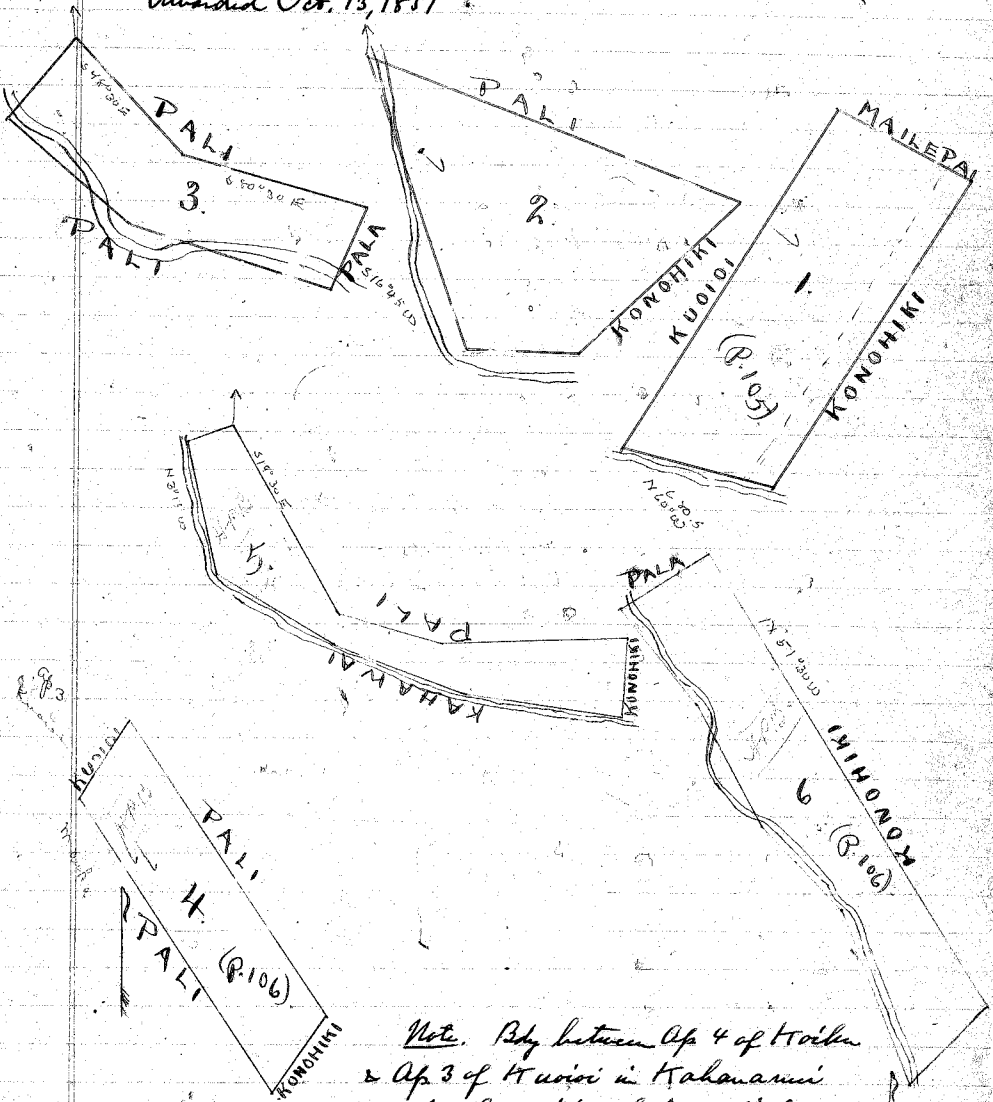
along Konohiki

Pala
Pali

to J.P. 4 7/100 Acres.

Surveyed
Awarded May 12, 1851.
Awarded Oct. 13, 1851

J. Fuller, Surveyor.



Note. Bdy between Ap 4 of Hoika
& Ap 3 of Huiori in Kahanamui
gully above Hmohakan ditch,
staked by A.C.A Aug 31, 1910.

Kahanamui. See An. # 71. Family Tree

L. C. A. 9065 to Kuroki

R. P. 5087

Loc. - All except the 2. Loko Manana &
Hens of late Kahaiki to the 7. 1882 B. B. State (Feb. 1st. 7)

Apana 1

Potato land

Begin at the N. W. corner and run

S 76° 45' E	328 Ch.	216.5 Ft.	along Mailpai
S 52° 15' E	1.03	68.	"
S 77° 45' E	9.68	638.9	"
S 20° W	1.47	97.	Kaaha
N 70° 15' W	3.60	237.6	Kahaumi
S 54° 45' W	2.70	176.2	"
N 78° 30' W	9.32	615.1	"
N 20° E	5.63	371.6	Konohiki to J.P. 5 ¹ / ₂ Acres

Apana 2. (Adjoining Koiku) House lot.

Begin at the S. W. corner and run

S 82° 35' E	1.68 Ch.	110.9 Ft.	along stream
N 26° 45' E	6.12	403.9	Koiku
N 57° 30' W	1.67	110.2	Mailpai
S 26° W	6.85	452.1	alamu to J.P. 1 ¹ / ₂ Acres

Apana 3

Same

Begin at the N. W. corner and run

N 73° 15' E	2.30 Ch.	151.8 Ft.	along stream
S 54° E	2.44	161.	pali
S 31° W	1.80	118.8	Koiku
N 54° W	1.37	90.4	pali
N 76° W	1.89	124.7	"
N 15° W	1.50	99.0	Keawe to J.P. 7 ¹ / ₂ Acres

Apana 4.

Hala land

Begin at the S. W. corner and run

S 41° 30' E	4.66 Ch.	307.6 Ft.	along Kahawai
N 49° 45' E	1.72	113.5	Konohiki
N 44° W	1.85	122.1	pali
N 39° 30' W	2.71	178.9	"
S 51° 45' W	1.71	112.9	Konohiki to J.P. 7 ¹ / ₂ Acres

Apana 5.

Potato land

Begin at the N. W. corner and run

S 31° W	1.72 Ch.	113.3 Ft.	along Kahawai
S 61° E	1.73	114.2	"
N 36° W	1.40	92.4	Konohiki
N 20° W	1.31	86.5	"
S 77° W	93	614	to J.P. 32 ¹ / ₁₀₀ Acres

Apana 6.

Potato land

Begin at the N. W. corner and run

S 63° 45' W	2.33 Ch.	153.5 Ft.	along Konohiki
-------------	----------	-----------	----------------

Apama 6. (Continued).

S 40° 30' E	4.15 Ch.	2739 Ft.	along pali.
N 57° E	168	110.9	Konohiki
N 31° 15' W	382	252.1	pali to J.P.

7/10 Acres

Apama 7.

Begin at the S.W. corner and run

S 44° E	5.36 Ch.	353.8 Ft.	along Kahawai.
N 54° E	2.10	138.6	Haole
N 52° W	5.90	389.4	pali.
S 35° 45' W	52	34.3	Konohiki to J.P.

7/100 Acres.

Apama 8. (Adjoining Pali.) Potato Land

Begin at the S.W. corner and run

N 6° 45' E	2.35 Ch.	155.1 Ft.	along Pali.
S 88° E	5.80	382.8	pali.
S 62° 45' E	3.43	226.4	
S 17° W	2.68	176.9	Konohiki
N 71° 15' W	5.25	346.5	stream
N 89° 15' W	3.43	226.4	Konohiki to J.P.

2 3/100 Acres.

Apama 9.

Begin at the S.W. corner and run

N 42° 30' E	2.06 Ch.	136. Ft.	along Kahawai.
N 89° 30' E	1.79	118.1	
S 22° 15' E	2.39	157.7	
S 9° W	1.	66.	
N 35° 45' W	1.91	126.1	pali
N 87° W	2.80	184.8	to J.P.

55/100 Acres

Apama 10.

Begin at the S.W. corner and run

N 73° 30' E	5.19 Ch.	342.5 Ft.	along Konohiki.
S 64° E	4.10	270.6	
S 66° 30' W	5.50	363.0	
N 31° 30' W	13.17	869.8	

L.I.P.
Road to J.P. 6 7/100 Acres.

Apama 11.

Begin at the N.W. corner and run

S 65° E	2.77 Ch.	182.8 Ft.	along Konohiki.
S 9° 30' W	1.39	91.7	(Nuka?)
N 72° W	3.04	200.8	Kahawai.
N 22° E	1.64	108.2	Konohiki to J.P.

43/100 Acres.

Surveyed
~~Surveyed~~ May 16, 1851.
Awarded Oct. 13, 1851.

J. Keller, Surveyor

Kahanaui

L. C. A. 5524 to L. Konia. (Part 4)

Whipuaa - Mailipai.

Begin at the W. Corner and run

1-	S 78½° E	32.40	2138.4	along Kahanaui.
2-	S 79½° E	24.90	1643.4	
3-	S 56° E	11.80	778.8	
4-	S 64½° E	11.30	745.8	
5-	S 33° E	11.70	778.8	
6-	S 63° E	9.80	646.8	
7-	S 55½° E	15.55	1026.3	
8-	S 70½° E	28.00	1878.0	
9-	S 66° 40' E	22.50	1485.0	
10-	S 53½° E	18.70	1234.2	
11-	S 63½° E	24.40	1610.4	
12-	S 76° E	5.50	363.	
55° 10' 13-	S 63° 40' E	5.95	392.7	
27° 30' 14-	S 36° E	1.55	102.3	
S 4° 00' 15-	S 4½° E	1.54	101.6	
62° 30' 16-	S 71° E	4.44	293.	
55° 30' 17-	S 64° E	4.46	294.4	
N 94° 30' 18-	N 76° E	2.06	136.	
N 82° 30' 19-	N 80° E	4.80	316.8	
N 59° 30' 20-	N 51° E	3.70	244.2	
S 55° 30' 21-	S 64° E	1.60	105.6	
65° 30' 22-	N 77° E	9.70	640.2	
23-	S 72½° E	22.00	1452.0	
24-	S 66° E	4.85	320.1	
25-	S 73° E	11.95	788.7	
26-	S 70° E	11.90	785.4	
27-	S 53° 40' E	6.80	448.8	
28-	S 74° E	16.95	1118.7	
29-	S 49° E	5.00	330.0	
30-	N 43° E	7.20	475.2	
31-	N 36½° W	26.00	1716.0	

along Monokubua

to the ^{corner} maha,of the Akaloa Whaupua, then
along Akaloa boundary to J. P.

798 Acres.

Surveyed
~~Granted~~ Jan. 14, 1852
 Awarded Nov. 8, 1853.

A. F. Turner
~~J. H. Turner~~, Surveyor.

Kahamanui

Kahamanui, 2000 sq. ft. to 6 acres 4/1/78. See station

L.C.A. 3925^m to Lili. Secd. - Edwin Jones et al. to L.M.B.

Apama 1. Houselot. Ap. 1. sold to Kahamanui

Begin at the S.W. corner and run.

S 65° E	2.55 ch	168.3 ft	along fort.	
N 32° 30' E	5.73	378.2	road	
N 67° 15' W	3.31	218.5	Keawe.	
S 24° 45' W	5.57	367.6	sea to J.P.	1 2/3 Acres.

Apama 2. Hula land

Begin at the N.W. corner and run

N 79° 30' E	9.13 ch	602.6 ft	along stream.	
S 6° E	2.87	189.4	Konohiki.	
S 7° 30' W	5.47	361.7		
N 52° 30' W	8.71	574.9	Apolo.	
N 34° 30' W	3.38	223.1	Palina to J.P.	4 3/8 Acres.

Apama 3. Potato land

Begin at the N.W. corner and run

S 22° 30' W	4.00 ch	264.0 ft	along stream.	
S 70° 30' E	3.54	233.6	pali.	
N 18° E	3.48	229.7	Konohiki.	
N 69° W	2.98	196.7	pali to J.P.	1 2/3 Acres.

Apama 4. Potato land

Begin at the N.W. corner and run

S 22° 15' E	2.09 ch	137.9 ft	along stream.	
N 66° 30' E	2.49	167.6	Konohiki.	
N 35° W	2.11	139.3	pali.	
S 69° W	2.73	180.2	Konohiki to J.P.	5/100 Acres.

Apama 5 & 6
(Not Awarded)

Surveyed May 16, 1851.

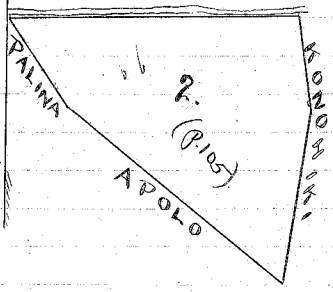
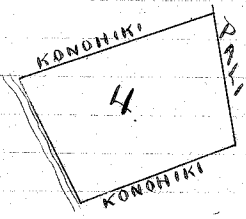

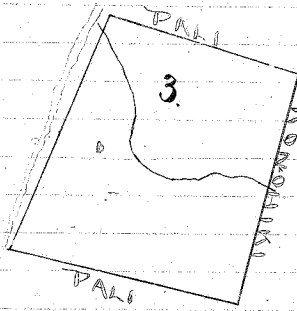
Awarded July 1, 1851.

J. Fuller
Surveyor

Note - Ap. 1 on seashore staked out by A.C. Alexander
Aug. 27, 1910; Ap. 2 near junction of old road & Kahamanui
stream also staked out on same date, last corner ^{to stream} came out about
55 feet too great.

Jan. 17/1890

Dec. End of 1891 3/9/11



Kahamamui

R. Kapos, the only nephew to H. C. O. O. O. O. H. C. O. O. O. H. P. O.

L. C. A. 3925^N to Nuku I

Apama 1. Kula Uala - Kahamamui (Potato land)

Begin at the S. W. corner and run

S 72 $\frac{1}{2}$ ° E	1.72 ch	113.5 Ft	along stream	
S 56 $\frac{1}{4}$ ° E	2.23	147.2	Kaaha	
N 13 $\frac{1}{4}$ ° W	2.02	133.3	stream	
N 51 $\frac{1}{2}$ ° W	5.35	353.1	pali	
S 5 $\frac{1}{4}$ ° E	2.38	157.1	stream	
S 40 $\frac{1}{2}$ ° E	1.52	100.3	to J.P.	$\frac{9}{100}$ Acres

Apama 2.

Not awarded.

Apama 3 Kula uala - Kahama. (Potato land)

Begin at the S. E. corner and run

N 42 $\frac{1}{2}$ ° E	2.07 ch	136.6 Ft	along Konohiki	
N 56 $\frac{3}{4}$ ° W	5.90	389.4		
S 9 $\frac{1}{2}$ ° W	2.41	159.1	Kuioi	
S 76 $\frac{1}{2}$ ° E	2.03	134.0	Konohiki	
S 46° E	2.84	187.4	pali to J.P.	$\frac{1}{100}$ Acres

Apama 4. Kula uala - Kahama. (Potato land)

Begin at the N. W. corner and run

S 52 $\frac{1}{2}$ ° E	1.86 ch	122.8 Ft	along pali	
S 34 $\frac{1}{4}$ ° E	2.18	143.9		
S 41° E	1.53	101.0		
S 74 $\frac{3}{4}$ ° E	8.40	554.4		
S 41 $\frac{1}{4}$ ° E	3.07	202.6		
S 86 $\frac{3}{4}$ ° E	6.02	397.3		
S 21 $\frac{1}{2}$ ° W	2.21	145.9	Kuioi	
N 86 $\frac{1}{2}$ ° W	6.59	434.9	pali	
N 60 $\frac{1}{4}$ ° W	6.61	436.3		
N 66° W	5.80	382.8		
N 28° W	2.21	145.9		
N 56 $\frac{1}{4}$ ° W	1.82	120.1		
N 34 $\frac{1}{4}$ ° E	2.20	145.2	Back to J.P.	$\frac{4}{100}$ Acres

Apama 5. Pahale - Kahama. (Hamlet)

Begin at the N. W. corner and run

S 10° W	1.58 ch	104.3 Ft	along Konohiki	
S 80° E	1.58	104.3		
N 10° E	1.58	104.3		
N 80° W	1.58	104.3	to J.P.	$\frac{1}{4}$ Acres

Apama 6.
(next page)

Apr 1901 all see am 53

Opama 6. Kuluwala-Maipai (Potato land)

Begin at the S. E. corner and run

N 21° E	75 Ch.	49.5 ft
N 33° W	320	211.2
N 68½° W	55	36.3
N 17½° W	2.10	138.6
N 84° W	2.71	178.9
S 22¾° W	2.08	137.3
N 83½° E	3.02	199.3
S 17¼° E	2.10	138.6
S 45¼° E	3.38	223.1

along Konohiki pali

Konohiki pali

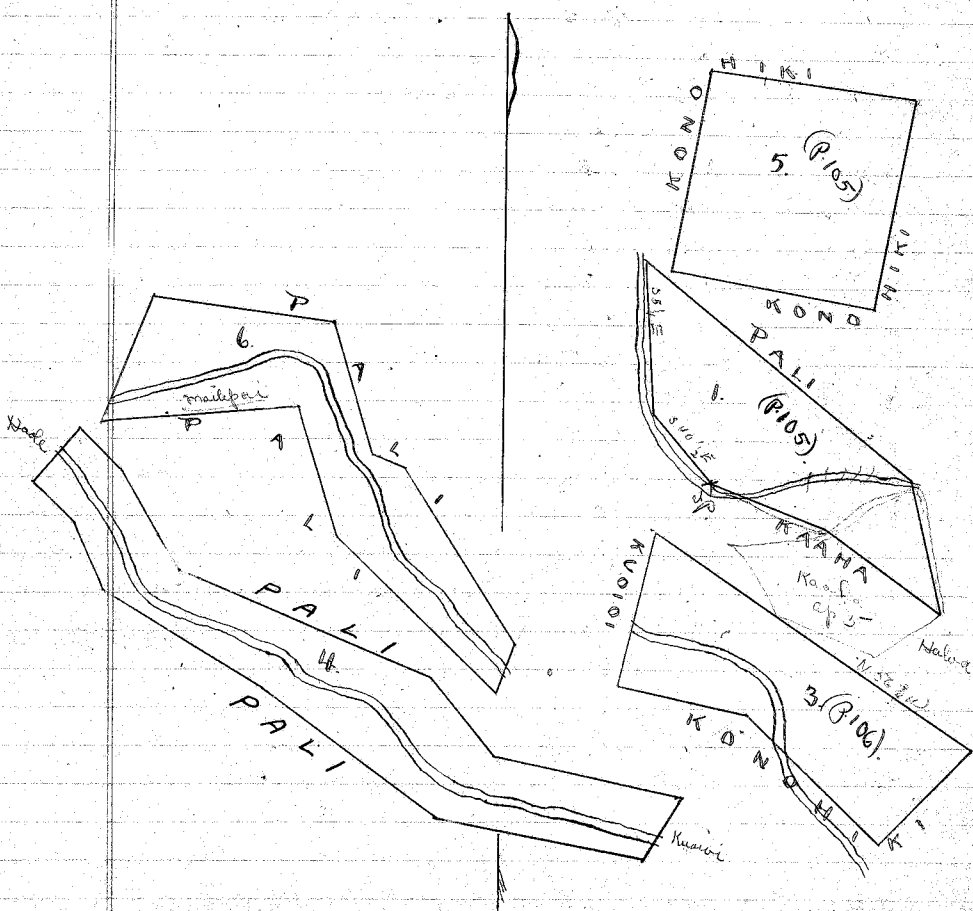
to J.P.

147/100 Acres

Awarded Sept. 2, 1852.

J. Miller, Surveyor.

Note - Apr 5 just mauka of old govt. road between the Hahaione church and Apr 2 of Opalo staked out by A.C. Aug 29, 1910. Tried Aug 31, 1910, to locate Apr 1 & 2 without success



Kalamazoo

L. C. A. 3925¹ to Pala

All along the line

Sec. - Ed. Jones et al. - W. M. B. - 1/11/1910

Apana 1. Kalamazoo Potato Land

Begin at the N. E. corner and run

N 78° W	2.12 Ch.	139.9 Ft.	along Aupuni
S 7° 45' W	3.30 "	217.8 "	Hualie
N 87° 30' W	.54 "	35.6 "	"
S 4° 45' E	1.34 "	88.4 "	Aupuni
S 79° 30' E	1.54 "	101.6 "	Hualie (Aupuni?)
N 12° E	4.65 "	306.9 "	Aupuni to J.P.

9⁷/₁₀₀ Acres

Apana 2 Potato Land

Begin at the W corner and run

N 16° 15' E	2.68 Ch.	176.9 Ft.	along Konohiki
S 70° E	4.50 "	297.0 "	pali
S 43° 30' W	3.58 "	236.3 "	Konohiki
N 59° W	2.95 "	194.7 "	stream and pali to J.P.

1¹/₁₀₀ Acres

Apana 3. Potato Land

Begin at the W corner and run

N 76° E	4.50 Ch.	297.0 Ft.	along Konohiki
S 70° 15' E	2.12 "	139.9 "	pali
S 28° E	1.32 "	87.1 "	"
S 75° 45' E	1.35 "	89.1 "	"
N 74° E	3.75 "	247.5 "	"
S 12° W	1.46 "	96.4 "	Konohiki
S 82° 30' W	3.75 "	247.5 "	stream
S 83° 30' W	3.32 "	219.8 "	"
N 34° 30' W	4.95 "	326.7 "	pali to J.P.

2²⁷/₁₀₀ Acres

Apana 4 Potato Land

Begin at the W corner and run

N 47° 30' E	.73 Ch.	48.2 Ft.	along Konohiki
S 85° E	3.51 "	231.7 "	stream and pali
S 62° E	4.18 "	275.9 "	pali
S 25° 15' E	2.12 "	139.9 "	"
S 77° W	2.80 "	184.8 "	Konohiki
N 25° W	1.11 "	73.3 "	pali
N 55° 15' W	2.98 "	196.7 "	"
N 60° W	3.38 "	223.1 "	to J.P.

1⁷³/₁₀₀ Acres

Apana 5. Potato Land

Begin at the E. corner and run

N 37° 30' E	3.12 Ch.	205.9 Ft.	along Koikuu
N 60° W	10.31 "	680.5 "	Konohiki
S 48° 15' W	6.22 "	410.5 "	"
S 81° 30' W	7.79 "	514.1 "	and pali

Apama 5. (Continued)

S 60° 15'	Ch	#	along pali	
S 60° 15' E	1115	2739	to J.P.	4 1/2 ⁰⁰ Acres

Apama 6 Potato land

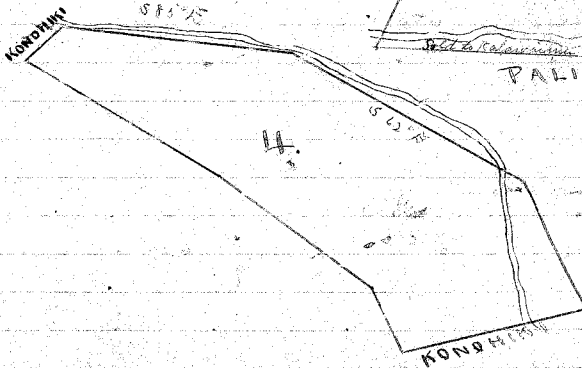
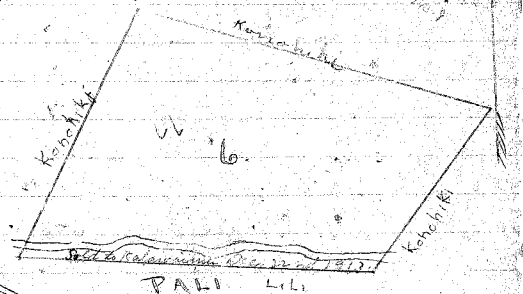
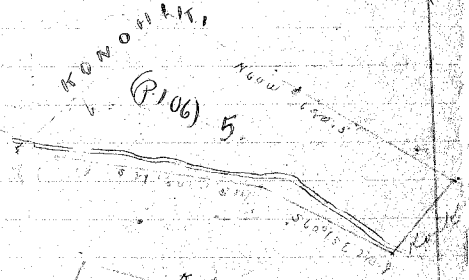
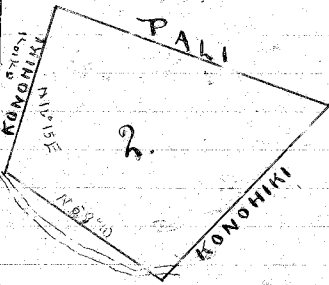
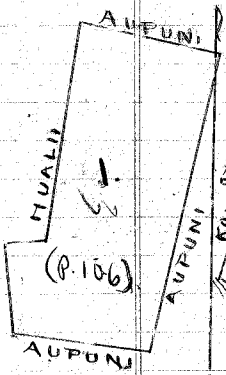
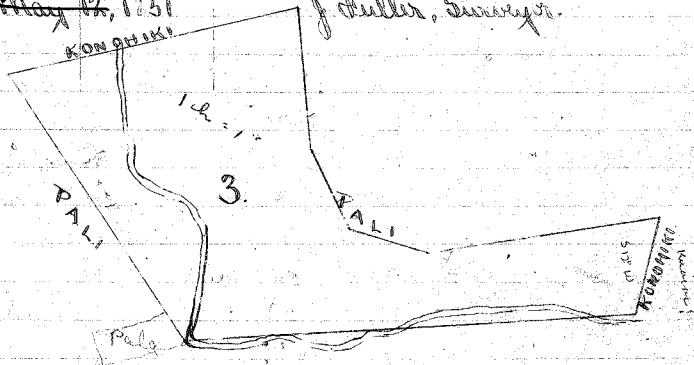
Begin at the E. corner and run

N. 73° 30' W	11.30 Ch	745.8 Ft	along Konohiki	
S 28° W	847	559.0	...	
S 80° E	1094	722.0	...	Lili
N 39° 30' E	589	388.7	Konohiki to J.P.	7 1/2 ⁰⁰ Acres

Awarded

June 25, 1851
~~May 12, 1851~~

J. Fuller, Surveyor.



Kahanamui.

L.C.A. 3925^B to Pihale.

Maeb. Kapa & Tau land

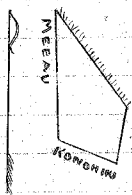
Begin at the N.W. corner and run

S 2° 30' E	202 Ch.	133.3 ft.	along Meau.
S 73° 30' E	90	59.4	Konohiki
N 15° 30' E	72	54.1	"
N 38° 15' W	1.92	126.7	pali to J.P. 1/100 Acres.

Surveyed
Awarded April 25, 1851
Awarded July 1, 1851

J. Fuller, Surveyor.

By bridges at
Manacua side
on Kapa
Road



Honohki

Kahanamui.

L.C.A. 10813 to Palina.

Apama 1.

Bought from Wm. B. Ashby July 1851

Kala Land

Begin at the S.W. corner and run

S 78° E	4.96 Ch.	3274 ft.	along pali.
N 82° E	1.72	113.5	"
N 28° 30' W	2.84	190.7	stream
S 89° 15' W	2.30	151.8	"
S 28° 45' W	1.48	97.7	"
S 80° W	2.38	157.1	"
S 14° E	64	422	pali to J.P. 1/100 Acres.

Apama 2.

Houlot & Kula

Begin at the S.W. corner and run

S 78° 30' E	3.00 Ch.	1980 ft.	along Apalo.
N 19° 30' E	1.93	127.4	"
S 76° 30' E	1.83	120.8	"
S 61° 15' E	5.10	336.6	"
N 34° 30' W	3.38	223.1	lili
N 83° 15' W	7.37	486.4	stream
S 17° 15' W	2.12	139.9	alamo to J.P. 1/100 Acres.

Apama 3.

Potato Land

Begin at the S.E. corner and run

Apama 3. (continued)

N 26° 45' E	5.30 ch	349.8 ft	along Konohiki.	
N 73° W	15.00	990.0		
S 28° W	.77	50.8		
S 66° E	14.19	936.5		to J.P. 4 1/2 Acres.

Apama 4.

Begin at the S.W. corner and run.

N 18° 45' E	2.21 ch	145.9 ft	along stream.	
S 77° 30' E	1.84	121.4		
S 6° 30' E	1.33	87.8	Konohiki.	
S 80° 30' W	2.73	180.2	pali to J.P.	3 1/100 Acres.

Potato land

Apama 5.

Begin at the N.W. corner and run

S 0° 30' E	90 ch	594 ft	along Kaauhea.	
S 34° 30' E	1.77	116.8		
N 29° 30' E	1.49	98.3	Nika.	
N 58° 15' E	1.17	77.2	Konohiki.	
N 82° W	2.84	177.4	Kaauhea to J.P.	3 1/100 Acres.

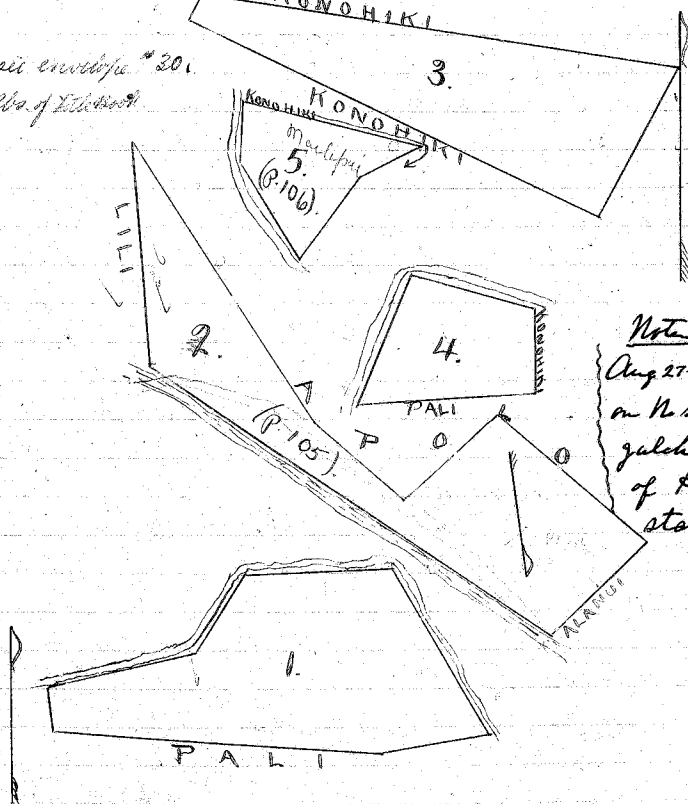
Potato land

mailepai

Surveyed
Awarded May 20, 1851.
Awarded Oct. 13, 1851.

J. Fuller, Surveyor.

19th. 1896 air envelope # 20.
rds. of title book



Note Ap 2 staked on Aug 27-29, 1910. Ap 5 on N side Alaaloaiki gulch, including a portion of Honohohou ditch, staked Aug 30, 1910
A.C. Oly and

Honolulu.

cont. to Pt. Kaula Kaula & Madua

L. C. A. 3641 to Hauiki cont. 1/3 - Kapiuna & Kaula.

Apama 1. Nuhama (Hale land)

Begin at the N. corner and run

S 39° W	3.90 Ch.	257.4 ft.	along Konohiki	
S 27° E	8.52	562.3	"	
N 65° E	4.45	293.7	"	Kailioli
N 35° W	10.07	664.6	"	pali to J.P. 3 ³⁶ / ₁₀₀ Acres

Apama 2. Kula ma Nuhama (Hale land)

Begin at the N. corner and run

S 24° W	3.00 Ch.	198.0 ft.	along Konohiki	
S 57° E	5.15	339.9	"	
N 55° E	2.95	194.7	"	
N 55° W	6.76	446.2	"	pali to J.P. 1 ⁷ / ₁₀₀ Acres

Apama 3. Pahale (Houlioti)

Begin at the N. corner and run

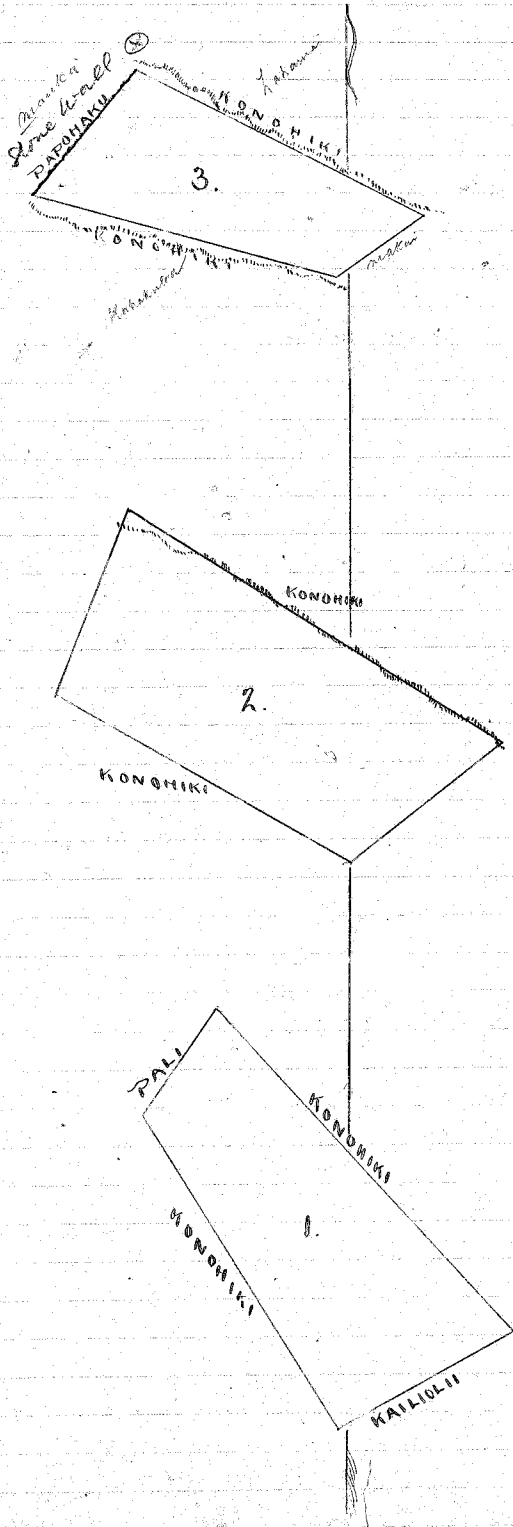
S 60° E	4.95 Ch.	326.7 ft.	along pali	
S 60° W	1.67	110.2	"	Konohiki
N 72° W	4.80	316.8	"	pali
N 42° E	2.50	165.0	"	stone wall to J.P. ⁹ / ₁₀₀ Acres

Surveyed
Awarded Dec. 8, 1852.
Awarded Jan 5, 1853

A. Turner, Surveyor.

To Est. of K.M.B. June 13/1913.

Dec 9. 12/1913



Honolua.

L.C.A. 4243° to Kawewahine.

Eli of Pahoahea. Hula land

Begin at the N.W. corner and run

S 29° E	4.60 ch.	303.6 ft.	along Kenas	
N 77° E	9.90 "	653.4 "	.. Konohiki	
N	1.50 "	99.0 "	.. stonewall to stream	
			.. stream to J.P.	3 $\frac{1}{2}$ Acres

Surveyed
~~Awarded~~ Dec. 7, 1852.
 Awarded Jan 5, 1853

A. Turner, Surveyor.

Honolua.

L.C.A. 4251 to Keanakulani

Eli of Paiala Hula land

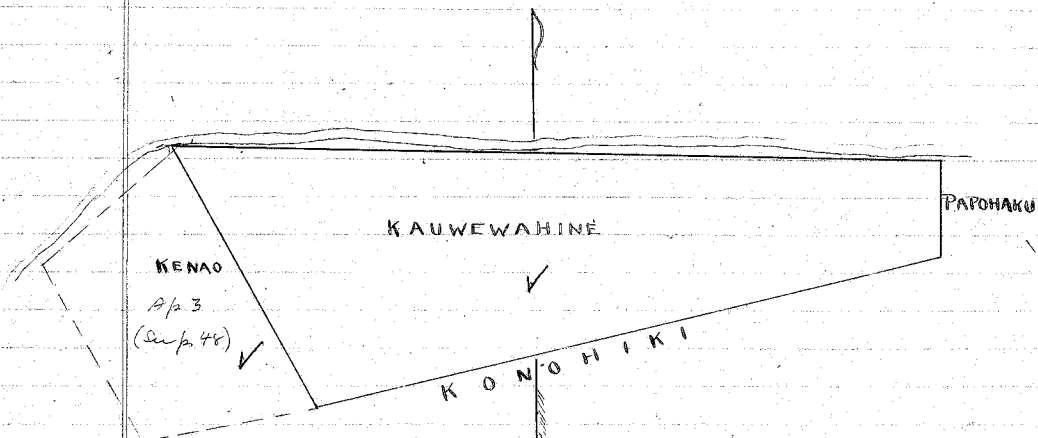
Begin at the S. corner and run

N 27° W	1.10 ch.	72.6 ft.	along Konohiki	
N 62° W	3.50 "	231.0 "	..	
N 75° E	7.50 "	495.0 "	.. Haulili	
S 25° E	2.50 "	165.0 "	.. Konohiki	
S 64° W	5.22 "	344.5 "	.. to J.P.	2 Acres

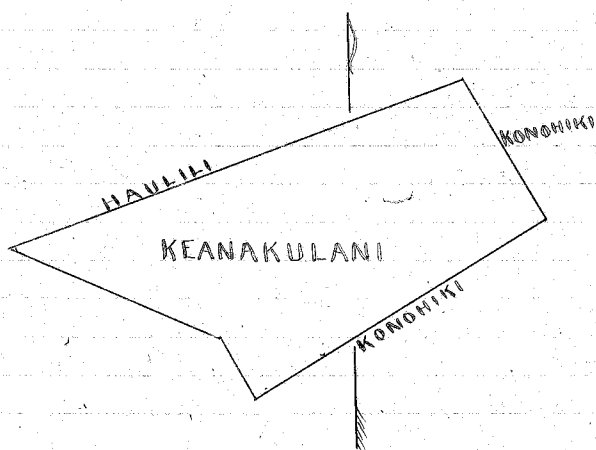
Surveyed
~~Awarded~~ Dec. 9, 1852.
 Awarded Jan 5, 1853

A. Turner, Surveyor.

→ Bot from Hapai^(w) May 26th
 Bought May 1, 1891 from
 J. Hapai^(w)
 & Kaulani



1891, See Annex 36



Honolua

L.C.A. 4243 Keliipoina

Opama 1

~~Honolua~~

Begin at the N. corner and run

S 15° W	5.51 ch	363.7 ft	along Kahakahi	
S 71° E	1.27 "	83.8 "	"	Konohiki
N 33° E	30 "	19.8 "	"	"
N 60° W	1.38 "	91.1 "	"	to J.P. 0.052 Acs.

Opama 2

Begin at the S. corner and run

N 72° E	3.67 ch	242.2 ft	along Keliipoina	
N 41½° W	6.05 "	399.3 "	"	pali
S 62° W	2.90 "	191.4 "	"	Kahiki
S 38° E	5.25 "	346.5 "	"	stream to J.P. 1.752 Acs.

Opama 3

Hala land

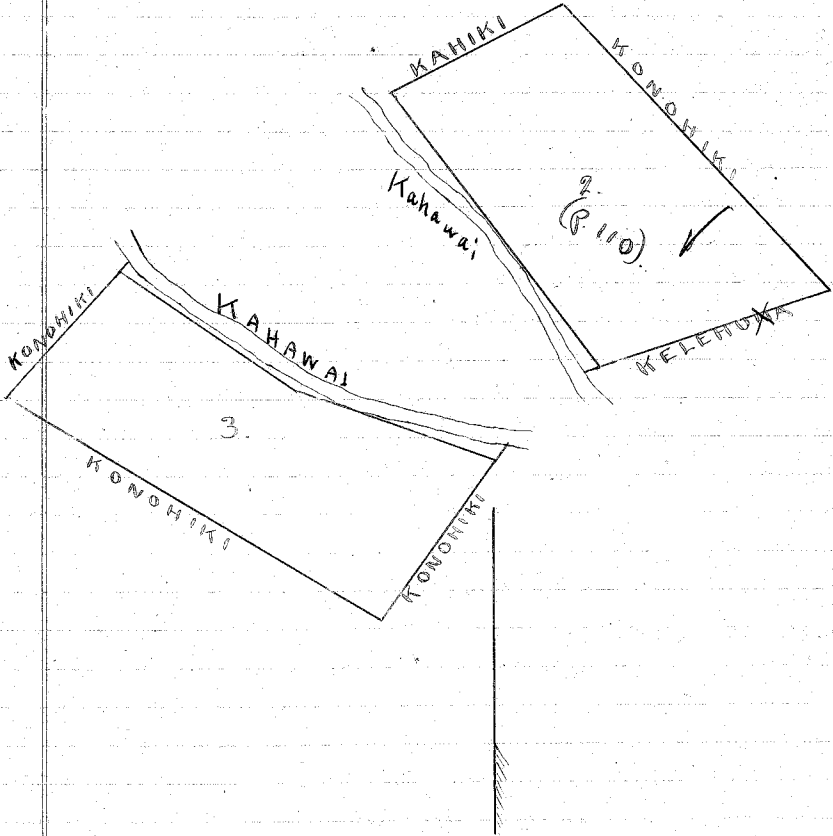
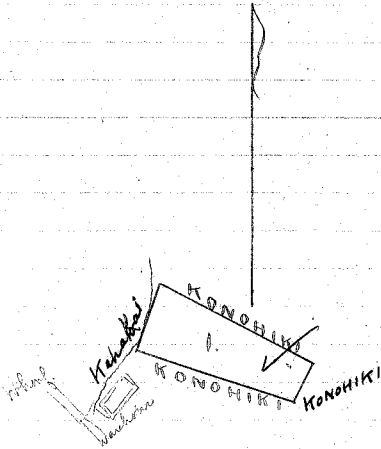
Begin at the N corner and run

S 55° E	3.37 ch	222.4 ft	along stream.	
S 70° E	3.10 "	204.6 "	"	"
S 36° W	3.00 "	198.0 "	"	Konohiki
N 58° W	6.65 "	438.9 "	"	"
N 41° E	2.51 "	165.7 "	"	to J.P. 1.8 Acs.

 3.60
~~Dec. 8, 1852.~~

Awarded Jan 5, 1853.

A. Turner, Surveyor.



Honolua.

L.C.A. 4246 to Kaleo. Bought from Mr. K. W. Kapalema Jan 4

Apana 1.

Houlet

Begin at the N corner and run

S 25° W	1.38 Ch	911 Ft	along sea.	
S 46° E	1.33 ..	878	Makaha
N 44° E	1.38 ..	911	Konohiki
N 59° W	1.57 ..	1036	to I.P. 1/4 Acre

Apana 2. Soi Kaleo.

Tax patch

Begin at the S. corner and run

N 35° E	1.70 Ch	1188.8 Ft	along Konohiki.	
N 84° W	.63 ..	44.6	
S 49° W	1.00 ..	66.0	stream.
S 19° E	.96 ^{9/10} ..	63.4	Kuhulua to I.P. 1/2 Acre

Apana 3.

S 7° W	2.50 Ch	1650 Ft	along Makaha.	
S 65° E	4.90 ..	3234	Konohiki
N 5° E	3.45 ..	2277	Manuwa
N 76 W	4.56 ..	3010	stream to I.P. 1.342 Acre

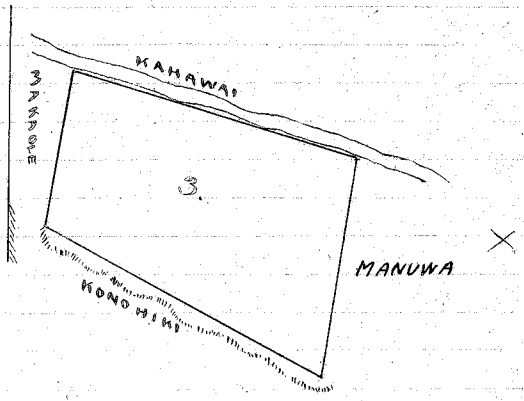
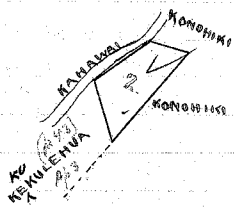
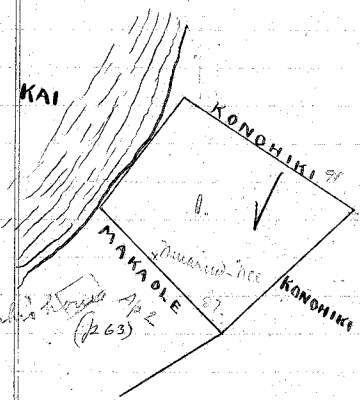
~~Surveyed~~

Dec 20, 1852

Awarded Jan 5, 1853

A. Turner, Surveyor

1914



Honolua

L.C.A. 4255 to Kahala. Part the $\frac{1}{2}$ interest of Palehalehale Kahala

Apana

House lot

Begin at the N. corner and run

S 15° W	167 Ch	110.2 Ft	along Konohiki
S 66° E	136 "	89.8 "	" Kahiki
N 40° E	108 "	71.3 "	" Salakua
N 40° W	157 "	103.6 "	" Konohiki
N 76° W	48 "	31.7 "	" to J.P. $\frac{1}{4}$ Acre

Apana 2

Kula land

Begin at the S. corner and run

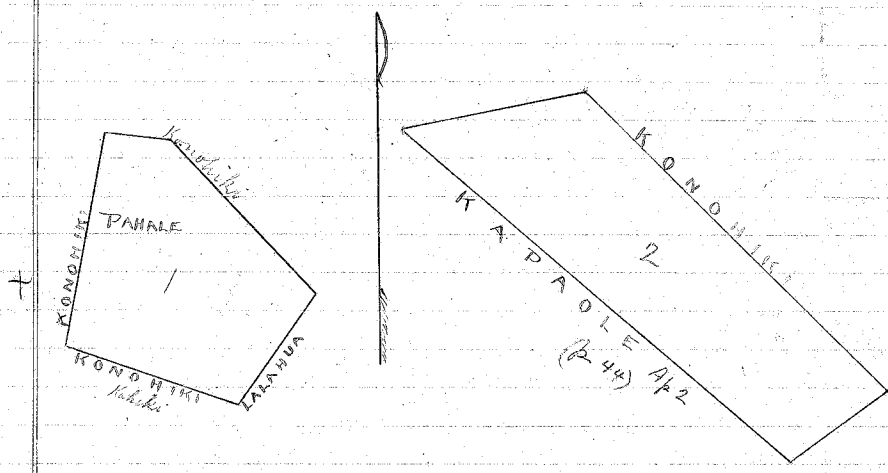
N 57½° E	4.50 Ch	297.0 Ft.	along Konohiki
N 40° W	26.40 "	1082.4 "	" "
S 83½° W	7.25 "	478.5 "	" "
S 44½° E	19.60 "	1293.6 "	" Kapaole to J.P. 5 Acres

~~Surveyed~~ Dec. 2, 1852.

A. Turner, Surveyor

Awarded Jan 5, 1853

and Pankihiki (W) and King's Survey. Dec. 2nd, 1898. See Envelope #37.



Honohua

L.C.A. 4247 to Kohua - Royal Patent only - Enclips #23

Apana 1

Taw land in Moomaku

Begin at the N.W. corner and run

S 27° E	1.60 Ch.	105.6 ft.	along Konohiki
E 2° E	4.25 "	280.5 "	"
N 2° E	2.00 "	132.0 "	"

then

stream to J.P. $\frac{7}{100}$ Acres

Apana 2

House lot in Moomaku

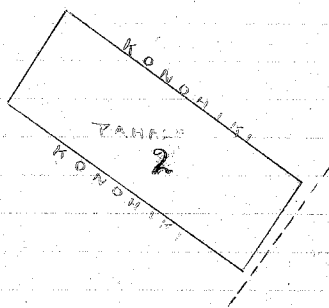
Begin at the N. corner and run

S 32° W	82 Ch.	54.1 ft.	along Konohiki
S 54° E	2.20 "	145.2 "	" Halepule Pope and Konohiki
N 37° E	.78 "	51.5 "	" Lane
N 53° W	2.33 "	153.8 "	" Konohiki to J.P. $\frac{17}{1000}$ Acres

~~Surveyed~~ Dec 5, 1852.

A. Turner, Surveyor.

Awarded Jan. 5, 1853.



Honolulu

L.C.A. 4243^B to Kihalehu

Kukui Kanu

Opama 1. Kakaohau

Kula land

Begin at the N. corner and run

S 13° E	380 Ch	2508 Ft	along Konohiki
S 71° W	458	3023	" "
N 47° W	260	171.6	" "

then
stream to J.P.

1 1/2 Acres

Opama 2. Papahao

Begin at the N. corner and run

S 74° W	210 Ch	138.6 Ft	along Konohiki
S 9° E	245	161.7	" "
E	1.90	125.4	" "

then
stream to J.P.

6 1/2 Acres

Opama 3. Taro land in Malili

Begin at the S. W. corner and run

S 57° E	.55 Ch	36.3 Ft	along Mahale
N 35° E	1.00	66.0	Konohiki
N 19° W	.95	62.7	Kaleo then

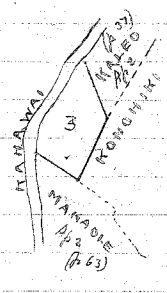
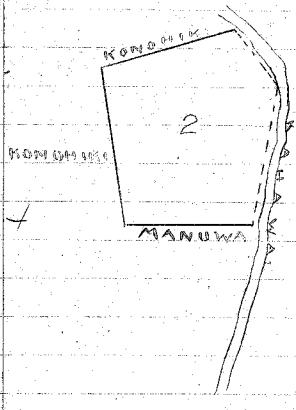
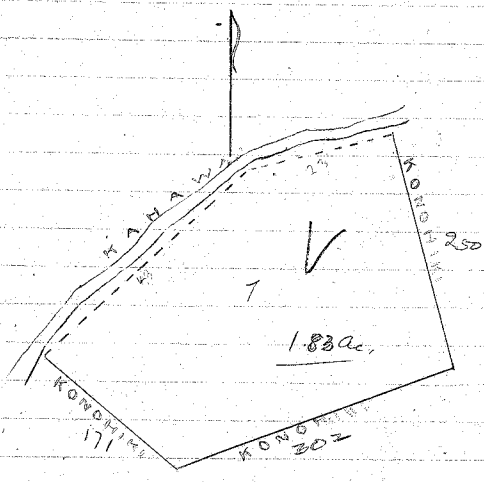
stream to J.P.

1/2 Acres

~~Surveyed~~ Survejed
Dec. 8, 1852.

Awarded Jan 5, 1853.

A. Burns, Surveyor



Honouliuli

L. C. A. 4263 to Kapaole^o ^{Set from Kialohani^(K) - Lalo^(K)} July 7, 1898Apana¹

Hula Land

Begin at the S. corner and run

N 76° W	2.30 ch	151.8 ft	along Konohiki
N 5° W	2.90	191.4	"
N 66° E	4.30	283.8	"
S 26° E	4.96	327.4	" pali
S 35° W	6.10	402.6	Konohiki to J.P. 3.272 Acres

Apana²

Hula Land

Begin at the S. corner and run

N 44° E	1.00 ch	66.0 ft	along Konohiki
N 44½° W	11.00	726.0	" Kahope
S 83° W	2.70	178.2	" Konohiki
S 85° E	7.30	547.8	"
S 74° E	5.20	343.2	" to J.P. 3.1 Acres

Begin at the N. corner and run

S 41½° E	11.80 ch	778.8 ft	along Konohiki
S 20° W	3.35	221.1	"
N 47° W	14.40	950.4	"
N 60° E	4.45	293.7	" to J.P. 4.7 Acres

Apana⁴ - 2 lots

(2 two patches)

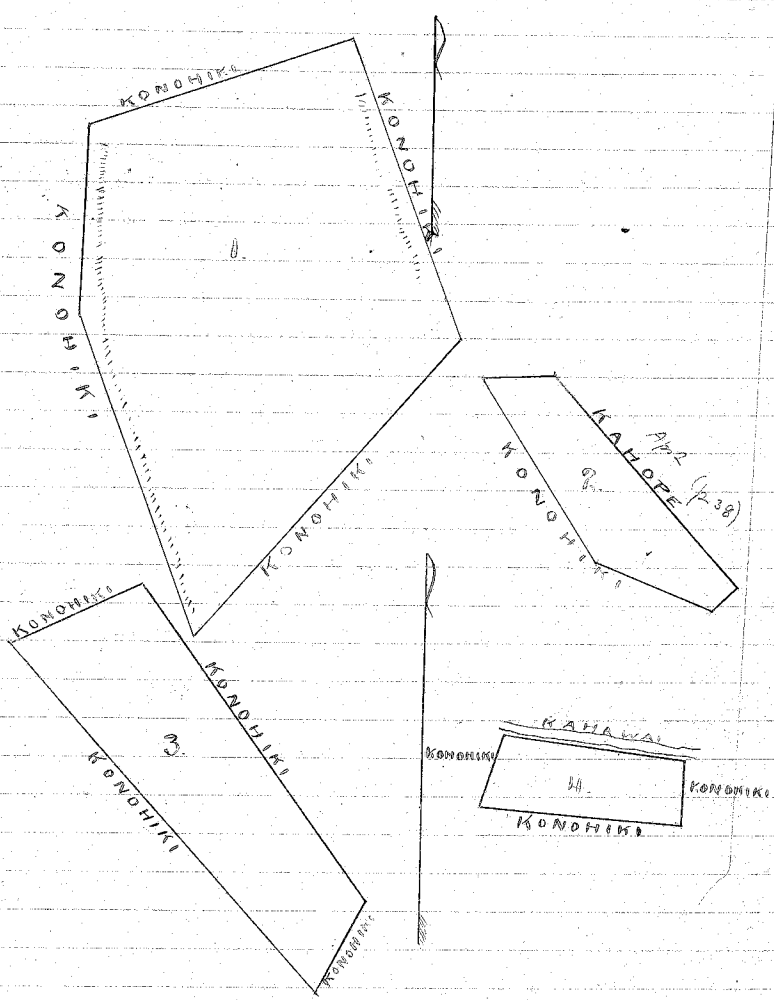
Begin at the N.W. corner and run

S 10° W	.6 ch	40.3 ft	along Konohiki
E	1.54	101.6	"
N	.50	33.0	"
N 87° W	1.44	85.0	" Kahawai to J.P. 0.082 Acres

Surveyed
~~Surveyed~~ Dec. 8, 1852.
 Awarded Jan. 5, 1853.

A. Turner, Surveyor.

grand
The big child of Kahope (w/ Lee 39



Honolua.

L.C.A. 4262 to Kailiou

Apana 1. Kula.

was Kamaheka's own father. did not want well
 Wth Sylvia but the piece from K. Kamaheka's side
 Bought Apr. 1, 2, 43 from Kalamo Kalia

Begin at the N. corner and run

S 11° E	4.85 Ch.	3201 ft	along Haulili.	
S 84° E	4.70	2772	..	Konohiki
N	5.00	3300	-	-
N 78° W	5.09	3359	-	to J.P. 2.2 Acres

Apana 2. Kula and Pahale ma Puaboo

Begin at the N. corner and run

S 57° W	2.36 Ch.	1558 ft	along Konohiki	
S 45° E	2.82	1861
N 45° E	2.16	1426
N 42° W	2.38	1571	..	Nainimawaho to J.P. 0.576 Acres

Apana 3. Kula ma Kahiki

Begin at the N. corner and run

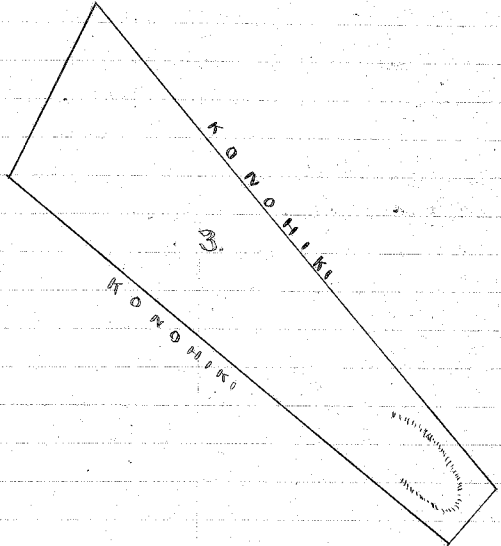
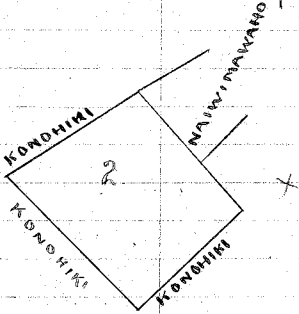
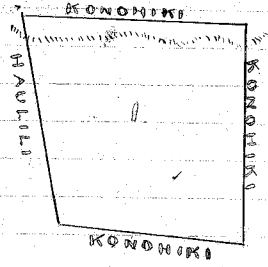
S 26° W	6.00 Ch.	3960 ft	along Konohiki	
S 51° E	17.70	11682
N 40° E	2.20	1452
N 40° W	19.30	12738	..	to J.P. 725 Acres

Surveyed
~~Dec. 9, 1852.~~
 Awarded Jan 5, 1853.

A. Turner, Surveyor.

15187P. Sec # 38.

5/24/95



Honolulu.

L.C.A. 4256 to Kenao

Bot from Mrs. P. Kaehi's kama Ang.

Brought Nov 26 - 1841.

Apana 1. Kula - Papahao.

Begin at the S. corner and run

N 64° E	195 Ch.	128.7 Ft.	along Konohiki.
N 14° W	940 ..	620.4
S 64° W	220 ..	145.2 then

.. stream to I.P. 2 Acres.

Apana 2. Kula - "Kauhikohono"

Begin at the S. corner and run

N 56° E	440 Ch.	290.4 Ft.	along stream.
N 26° W	360 ..	237.6 Kukupina.
S 46° W	490 ..	323.4 pali.
S 32° E	270 ..	178.2 Makipala to I.P.

1.43 Acres.

Apana 3. Kula - Ii of Kauhikohono.

Begin at the N. corner and run

S 29° E	460 Ch.	303.6 Ft.	along Kawuwahine.
S 77° W	263 ..	173.6 pali.
N 31° W	326 ..	215.2 Konohiki.
N 47° E	274 ..	220.8 Bahawai to I.P.

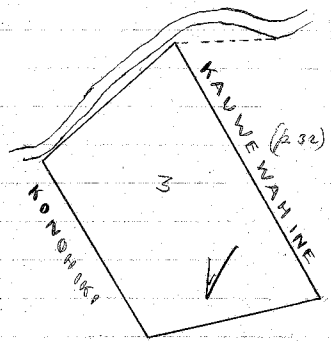
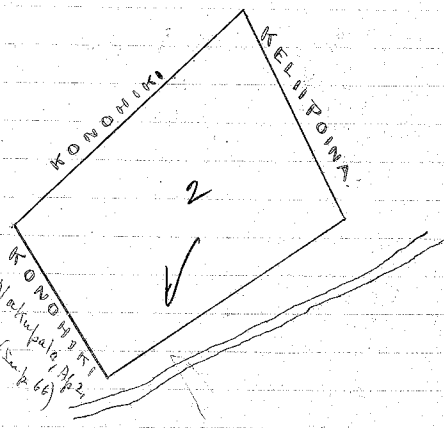
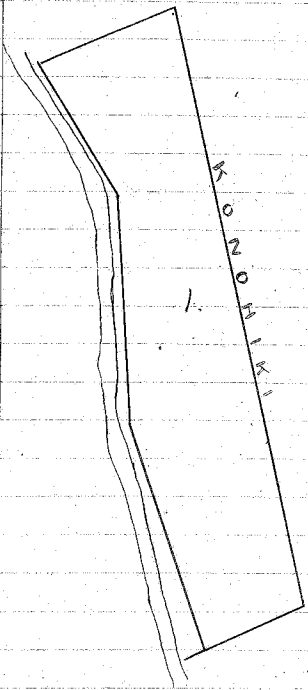
1.019 Acres.

Awarded Jan 5, 1853.

A. Turner, Surveyor.

24/1899 See Appendix #34 Op. 148

Plot 4p.2 from Mike Hamada Dec 26, 1891.



Honouliuli

L.C.A. 4250 to Kani. Bot from Kimamae or formerly Kani

Opama 1. Kula-Kaluanui.

Begin at the N. corner and run

S 58° W	5.45 Ch	359.7 Ft	along Konohiki	
S 52½° E	11.70	772.2	"	
N 47° E	5.60	369.6	"	
N 54° W	10.80	712.8	"	To J.P. 5% Acres

Opama 2. Pahale. (House lot)

Begin at the S. corner and run

N 52° E	1.80 Ch	118.8 Ft	along Konohiki	
N 82° W	3.87	255.4	"	
S 37° W	2.88	184.8	"	Govt. Road.
S 47° E	3.18	209.9	"	Naiwimawaho to J.P. 7% Acres

Opama 3. Kula.

Begin at the N. corner and run

S 24° W	4.60 Ch	303.6 Ft	along Konohiki	
S 87° E	16.20	1069.2	pali	
N 31° W	4.30	283.8	Konohiki	
N 83° W	12.14	801.2	pali to J.P.	5% Acres

Surveyed

~~Dec 29, 1852~~


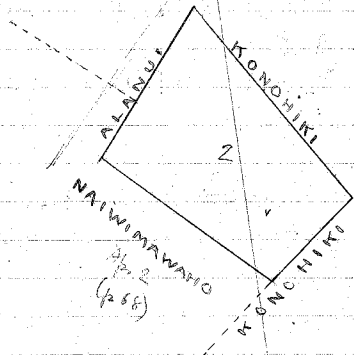
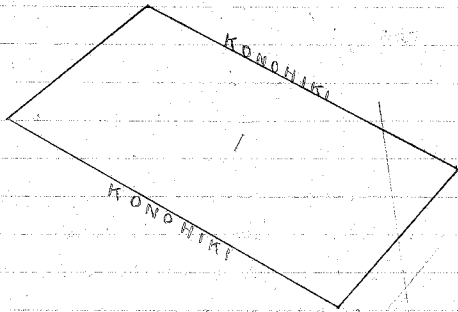
Dec 29, 1852.

Awarded

Jan 5, 1853.

A. Turner, Surveyor.

Rec. Mar. 25, 1899. See Ameloge # 35



Honolulu.

L.C.A. 4065 to Kahiiki

Apana 1.

Begin at the N. corner and run

S 40° E	540 ch	356.4 ft	along stream	
N 62° E	290 "	191.4 "	"	Keliipoina
N 41½° W	470 "	310.2 "	"	Konohiki
S 75° W	300 "	198.0 "	"	Mannawa to J.P.

1 ³⁷/₁₀₀ Acres

Apana 2. - 10 Loi. (10 ten patches)

Begin at the N. corner and run

S 85° E	80 ch	52.8 ft	along Konohiki	
S 20° W	93 "	61.4 "	"	"
S 47½° W	50 "	33.0 "	"	then

stream to J.P. ¹⁰/₁₀₀ Acres.

Apana 3. Kula and Pahale. (Kula & Honolulu)

Begin at the S. corner and run

N 87° E	4.32 ch	285.1 ft	along stream	
N 3½° E	3.40 "	224.4 "	"	Lohelohe
S 77° W	5.00 "	330.0 "	"	Konohiki
S 7° E	2.49 "	164.3 "	"	Govt. Road to J.P.

1 ⁴⁴/₁₀₀ Acres.

Surveyed

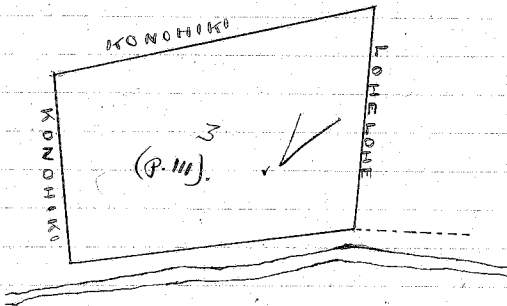
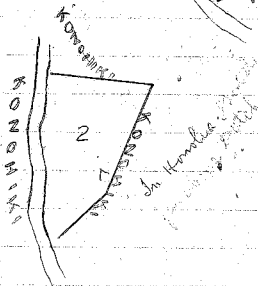
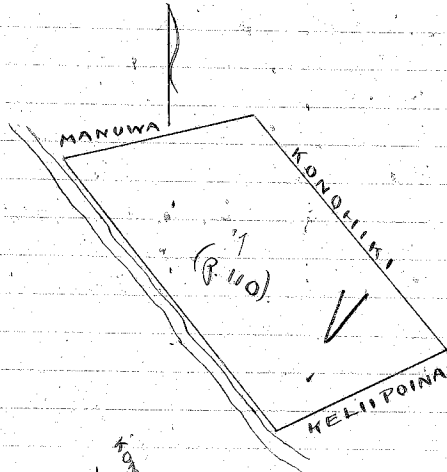
~~Dec. 9, 1852.~~

Dec. 9, 1852.

Awarded

Jan 5, 1853.

A. Turner, Surveyor.



Honolulu.

1/2 Pt. bought from Heleia Kalauna Maheua 4/12/13

L.C.A. 5139^B to Pala. Plot from Kamikamalihi Aug. 26, 1898.

Apana 1. Kula at Kahauiki

Begin at the N. corner and run

S 35° E	5.68 ch	374.9 ft	along Honohiki.	
S 34° W	3.30	217.8	"	
N 33° W	5.90	389.4	"	
N 47° E	3.10	204.6	"	to J.P. 1 8/10 Acres

Apana 2. Kula at Kahikinii

Begin at the N. corner and run

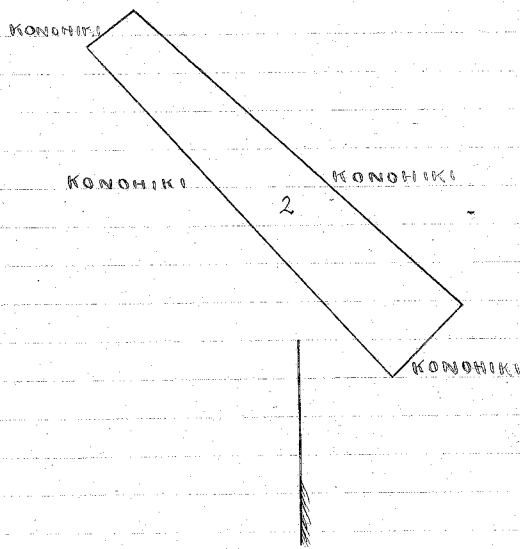
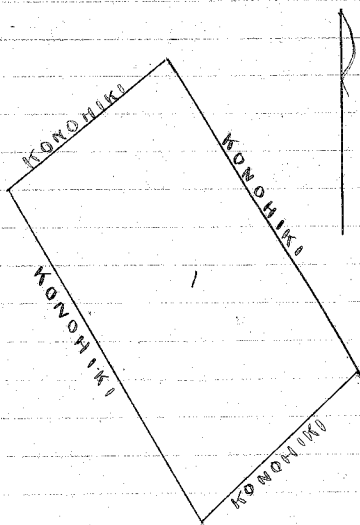
S 48° W	1.28 ch	84.5 ft	along Honohiki.	
S 46° E	6.90	455.44	"	
N 39° E	1.48	97.7	"	
N 52° W	6.80	448.8	"	to J.P. 93/100 Acres

Surveyed
~~August 8~~ Dec 8, 1852.

A. Turner, Surveyor.

Award No date

Рис 41



Honolua.

L.C.A. 3802. to Koholoke. Bot from W. C. Acker
 Apama 1. Kula - Ili of Kula.

Begin at the N.W. corner and run

N 70° E	2.80 Ch.	184.8 Ft.	along Konohiki.
S 45° E	3.50 ..	231.0
S 17° E	11.60 ..	765.6
S 41° W	2.51 ..	165.7 then

.. stream to J.P. 3% Area.

Apama 2. Ili Kalo. (12 taro patches)

Begin at the N.W. corner and run

N 80° E	1.50 Ch.	99.0 Ft.	along Kinas.
S 33° E	3.27 ..	215.8 pali.
S 62° W	35 ..	23.1 then

.. stream to J.P. 5% Area.

Apama 3. Kula and Kohole - Ili of Kaho.

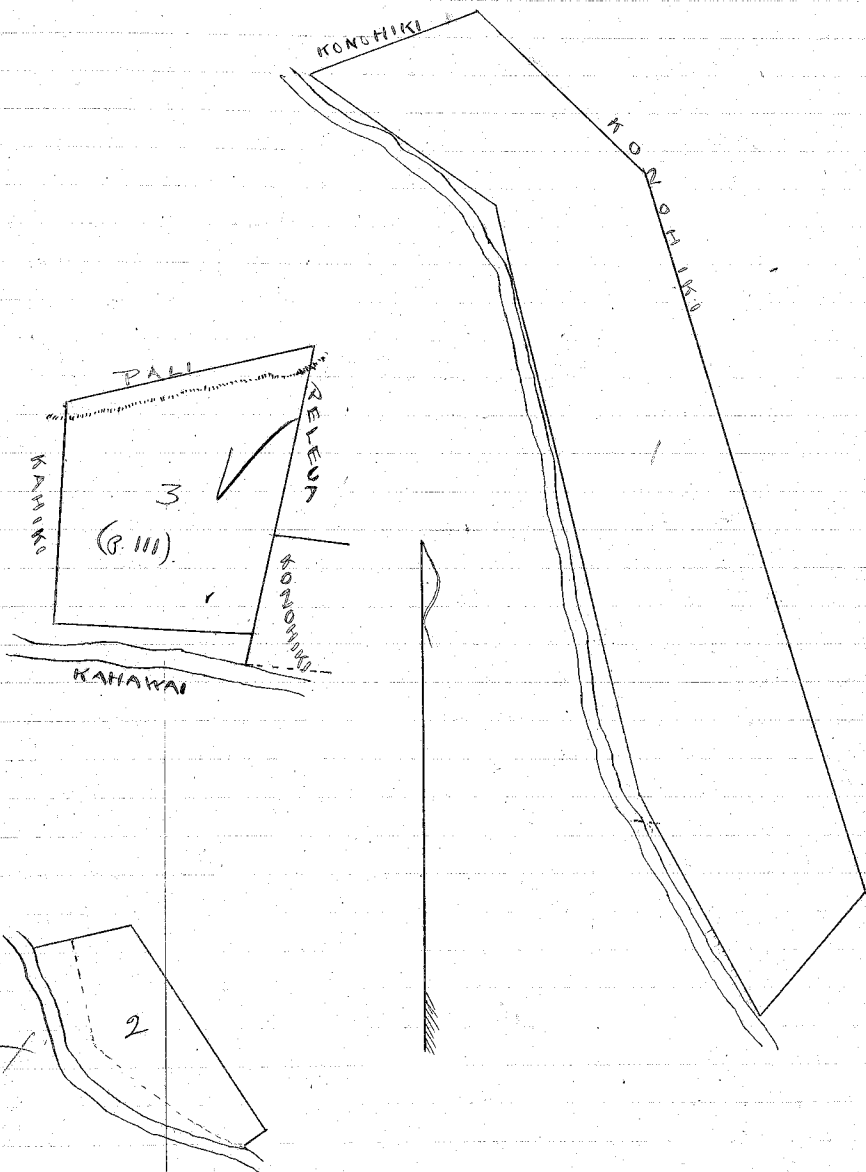
Begin at the S.W. corner and run

N 3½° E	3.40 Ch.	224.4 Ft.	along Kohiki.
N 77° E	3.85 ..	254.1 pali.
S 12° W	4.60 ..	303.6 Palua.
N 87° W	3.00 ..	198.0 stream to J.P. 1 3/4 Area.

No date

A. Turner, Surveyor.

July 19th 1898. See envelope # 30.



Honolua.

L.C.A. 3803 to Salakua. Bot from Susy Kaima & Alice Kaima

Apama 1. Kula-Moomaha.

Begin at the N. corner and run

S 43° E	7.00 Ch	462.0 Ft	along Konoiki.	
S 51° W	4.17	275.2	"	
N 29° W	7.30	481.8	"	
N 57° E	2.40	158.4	"	to I.P. 2 $\frac{3}{10}$ Acres

Apama 2 - Pahale.

Begin at the N. corner and run

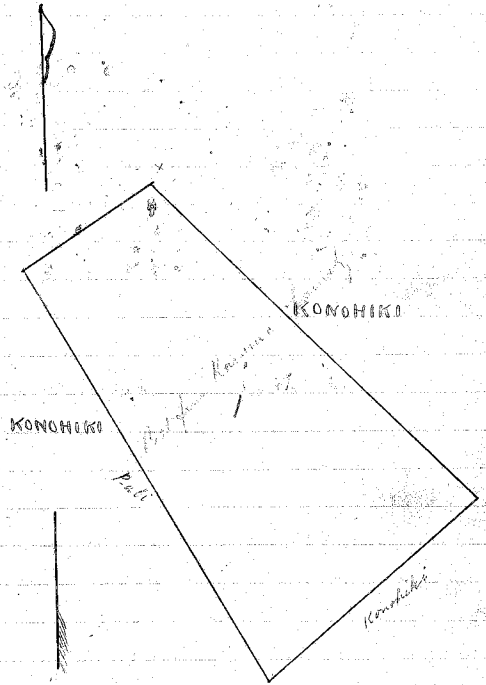
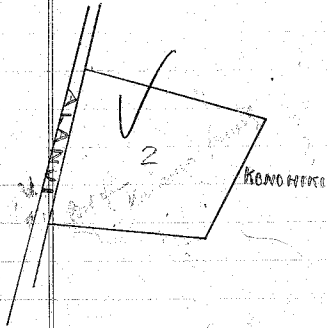
S 16° W	1.21 Ch	79.9 Ft	along Govt. Road	
S 77° E	1.15	75.9	" pali.	
N 31° E	1.00	66.0	" Konoiki.	
N 70° W	1.43	94.4	"	to I.P. $\frac{14}{100}$ Acres

Surveyed
~~Dec 8~~ Dec 8, 1852.

Awarded Jan 5, 1853.

A. Turner, Surveyor.

April 2 1908. See Envelope #31.



Honohua.

L. C. A. 4708 to Mahuka Bot from Wm. b. Ashi

Apana 1. Hala-Ili of Kaa

Begin at the S. corner and run

N 31° W	10.50 Ch.	693.0 Ft.	along Honohiki	
N 36° E	4.00	264.0	then
			stream to I.P.
				4.158 Acres

Apana 2.

Begin at the S. corner and run

N 68° W	47 Ch.	31.0 Ft.	along Honohiki	
N 20½° E	4.88	322.1	pali then
			stream to I.P.
				¼ Acres

Apana 3. Hala lands

Begin at the S. corner and run

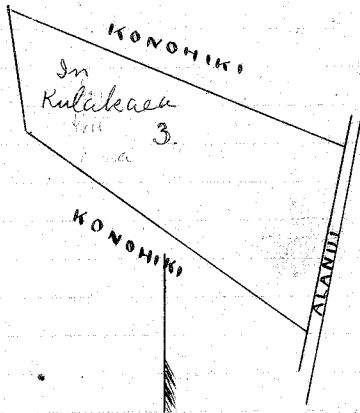
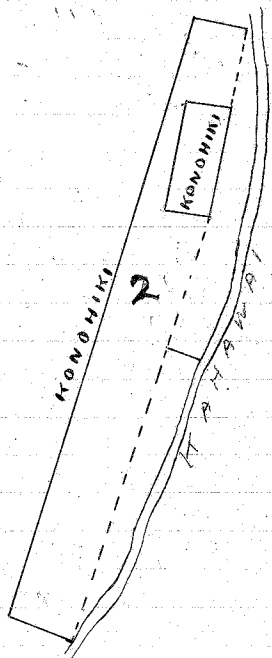
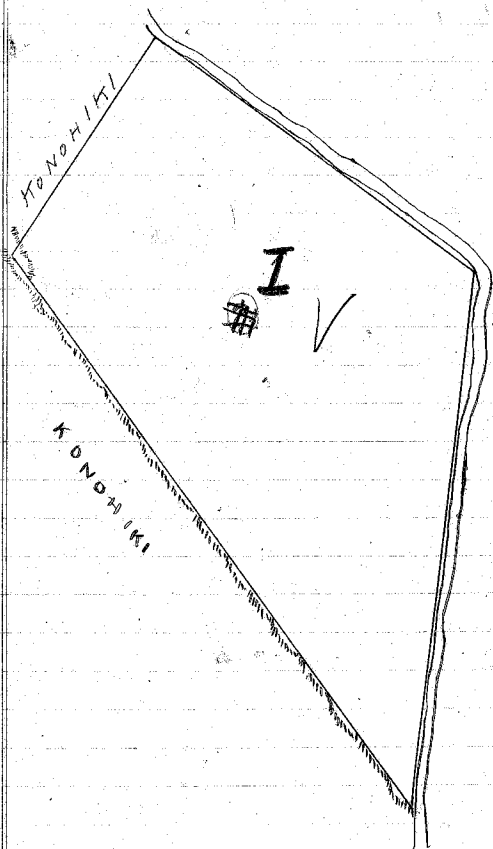
N 15° S	7.40 Ch.	488.4 Ft.	along Govt. Road	
N 64° W	14.00	924.0	Honohiki
S 7° E	4.93	325.4
S 50° E	13.10	864.6	to I.P.
				7 Acres

Surveyed
~~Dec 9, 1852.~~

Awarded Jan 5, 1853.

A. Turner, Surveyor.

July 19th, 1898, See Envelope & Co. & the Field Book.



Honolua.

L.C.A. 4243^D to Makaanle.

Apama 1. Kula.

Begin at the S. W. corner and run

N 7° E	2.70 ch	178.2 ft	along Manuwa	
N 56° E	2.81	175.5	..	Konohiki
S 71° E	4.40	290.4
S 2° W	5.20	343.2 then
			.. stream to J.P.	4 ¹² / ₁₀₀ Acres

Apama 2. Pahala (Houalot)

Begin at the N. corner and run

S 42° W	2.00 ch	132.0 ft	along Kohai (See)	
S 58° E	1.00	66.0	.. stream	
N 53° E	1.85	122.1	..	Konohiki.
N 46° W	1.33	87.8	..	Kaleo to J.P.
				2 ¹ / ₁₀₀ Acres

Apama 3. Kalo-Mulili.

Begin at the S. corner and run

N 65 ¹ / ₂ ° E	.20 ch	13.2 ft	along Konohiki	
N 34 ¹ / ₂ ° W	3.62	238.9	.. pali and auwai.	
N 57° W	1.08	71.3	.. Kihulehua then	
			.. stream to J.P.	2 ⁷ / ₁₀₀ Acres


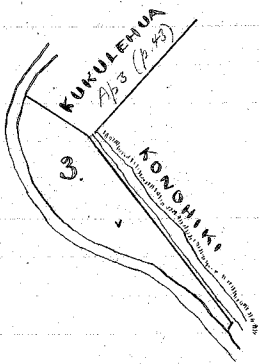
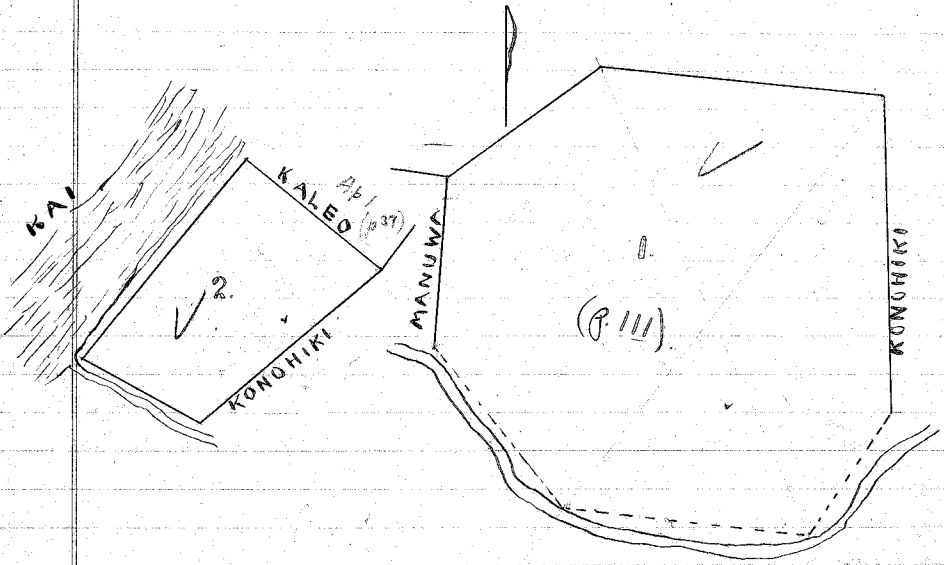
Apama 4. Ili of Papahao.

Begin at the S. E. corner and run

N 44° E	1.40 ch	92.4 ft	along Konohiki.	
N 66° E	1.95	128.7	..	
S 78° W	3.40	224.4	..	
S 54° E	1.72	113.5	..	
E	2.70	178.2	.. stream to J.P.	4 ¹ / ₁₀₀ Acres

Surveyed
~~Dec. 8, 1852.~~
 Awarded Jan 5, 1853.

A. Turner, Surveyor.



Honolulu.

L.C.A. 3992 To Manuwa.

Apana 1. Kula - Ili of Kaehe.

Begin at the S. W. corner and run

N 4° E	4.50 ch.	297.0 ft	along Keleua.	
S 79° E	5.50 "	363.0 "	" pali.	
S 7° W	2.70 "	178.2 "	" Mahaole then	
			" stream to I. P.	1.95 Acre.

Apana 2. Kula - Ili of Waioa.

Begin at the S. corner and run

N 75° E	3.00 ch.	198.0 ft	along Kahiki.	
N 37° W	4.10 "	270.6 "	" pali.	
S 50½° W	3.35 "	221.1 "	" Konoehi then	
			" stream to I. P.	1.076 Acre.

Surveyed

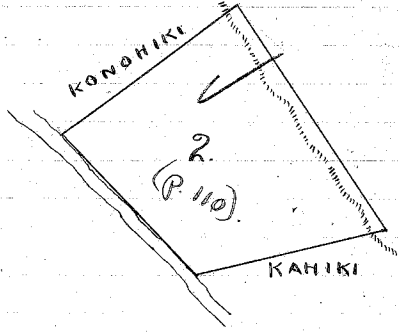
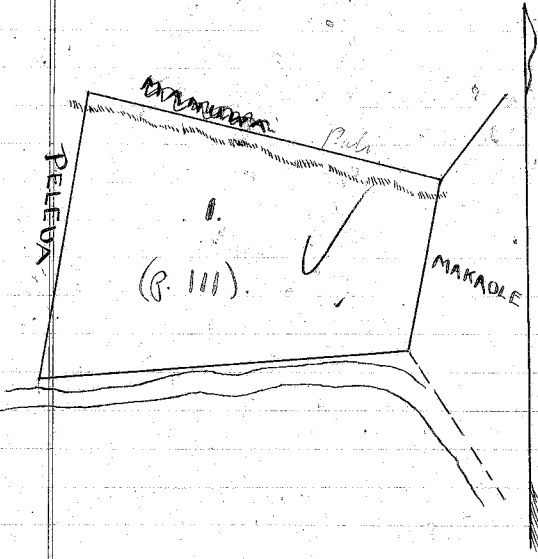
~~Dec. 20, 1852.~~

Awarded

Dec. 20, 1852.

Jan. 5, 1853.

A. Turner, Surveyor.



Honolua.

L.C.A. 3924 to Makupala.

Bot Aug. 24, 1899, from Mas

bought over 26-1891.

Opama 1. Kula in the of Hikiapo

Begin at the W. corner and run

E	80 Ch	52.8 ft	along Konohiki.	
S 18° E	236 ..	155.8 pali	
S 66° W	.70 ..	46.2 Konohiki then	
			.. stream to J.P.	1/5 Acres

Opama 2. Kula & house lot

Begin at the S. corner and run

N 56° E	240 Ch	158.4 ft	along stream	
N 32° W	2.70 -	178.2 Kanao	
S 46° W	2.30 -	151.8 pali	
S 29° E	2.28 ..	150.5 Konohiki to J.P.	5/100 Acres

Opama 3. Taro land

Begin at the N. corner and run

S 83° W	.75 Ch	49.5 ft	along Konohiki	
S 42° E	2.75 -	181.5 pali	
N 50° E	.70 -	46.2 Poalima to J.P.	0.174 Acres

Opama 4. Ili of Hikiapo. Taro land

Begin at the N. corner and run

S 23° W	200 Ch	132.0 ft	along Konohiki.	
S 29° E	7.32 ..	483.1	
S 85° E	2.18 ..	143.9	
N 54° E	1.73 ..	114.2	
N 41° W	9.80 ..	646.8 to J.P.	2 3/10 Acres.

Surveyed

~~Surveyed~~

Awarded

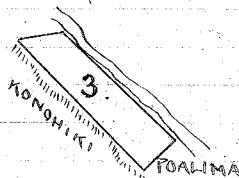
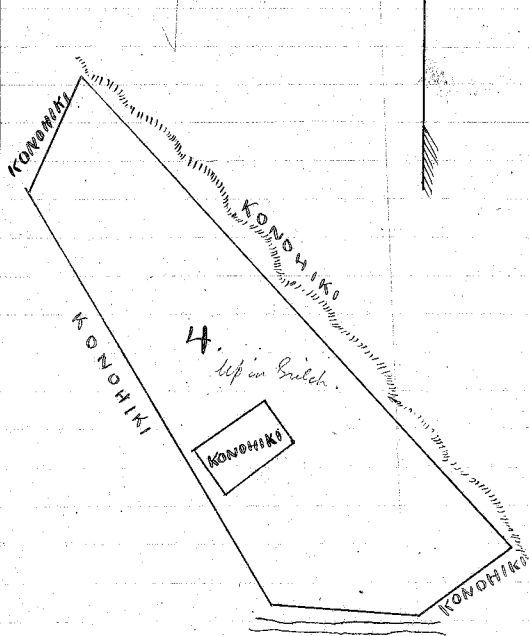
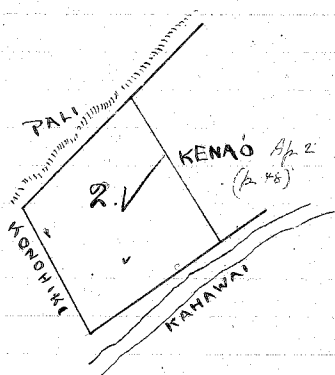
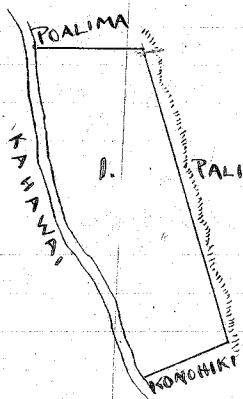
Dec 9, 1852.

Jan 5, 1853.

A. Turner, Surveyor.

Turpania Kasidokkama - See Journal p. 34 Apr. 1, 2, 3, 4

Bot. and. Ap. from Mt. Harachi. Mar 26, 1891.



Hondua.

L. C. A. 3931 to Naurimawaho. R.P. 696v

Begin at the N. corner and run — Apama 1. Hula land

S 32° E	1.85 Ch.	1221 Ft.	along Konohiki	
S 54° E	6.00	396.0	.. pali.	
N 9° E	2.00	132.0	..	
N 2° E	2.83	176.8	..	
N 88° W	^(6.86) 6.86	419.8	.. to J.P.	1 1/2 Acres.

Apama 2.

Hula & houselot

Begin at the N. corner and run

S 51° E	3.35 Ch.	2211 Ft.	along Konohiki	
S 37° W	1.00	66.0	.. Govt. Road	
S 47° E	3.18	209.9	.. Kani.	
S 52° W	3.78	249.5	.. Konohiki	
N 40° W	3.90	257.4	..	
N 32 1/2° W	3.20	211.2	..	
N 61° E	.85	56.1	.. Kahakahi (Sea)	
N 25° E	1.76	116.2	.. " to J.P.	1 3/100 Acres.

Surveyed

~~Surveyed~~

Awarded

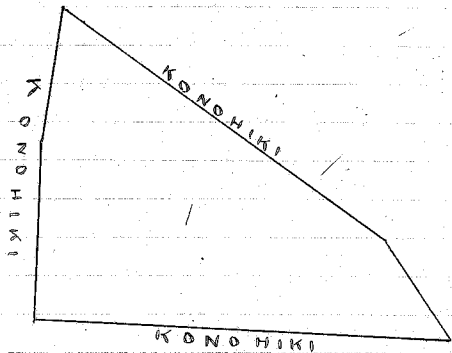
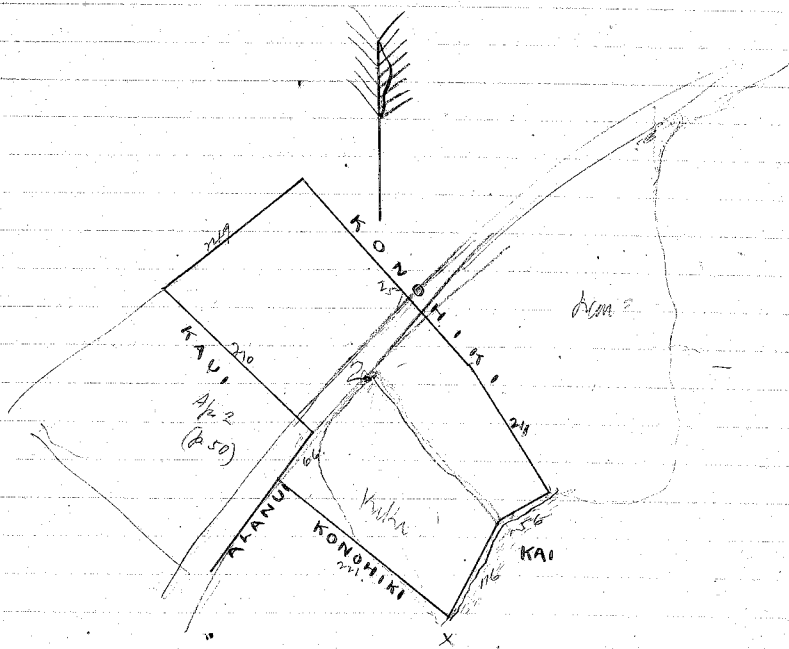
Dec. 20, 1852.

Jan. 5, 1853.

A. Turner, Surveyor.

3/4th of Ap's. Paakana Lot - Accorded by Kaimikaua et al. 2nd Dec 1852
 Bot. 1/4 cont. from Water K. Maakua 6/13/53.

32
35



Honolulu. *Plot from Kapaemahu 12/12/13. 1/2 Acre**Plot from Kaiti Kahaerua Maheua 1/3 " 4/10/13*L.C.A. 3925^A to PuhiBegin at the N corner and run ²⁰⁰ along Kōnōhiki Kula land

S 43° E 7.20 Ch. 475.2 ft.

S 67° W 8.40 " 554.4 "

N 34° W 5.60 " 369.6 "

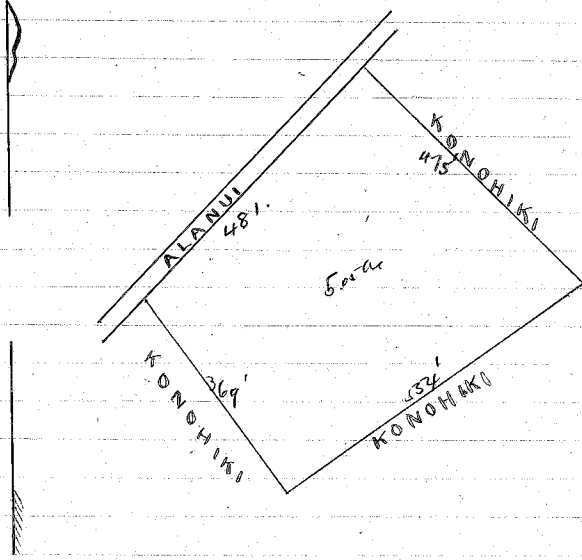
N 46° E 7.30 " 481.8 "

Govt. Road to J.P. 5⁰⁰/₁₀₀ Acres~~Surveyed~~

Dec. 6, 1853.

A. Turner, Surveyor.

Awarded Jan 5, 1853.



Honolulu.

L.C.A. 6602 to Helena ⁴ Not from C. W. Nichols Rec. 22, 1902. See
 Apana 1. Kula - Kaunohiwi ~~to~~ Kaunohiwi

Begin at the N. corner and run

S 24° E	1.37 Ch.	90.4 ft.	along pali	
S 18° E	1.36 ..	89.8	then
			stream to J.P.	1 ¹ / ₁₀₀ Acres.

Apana 2. Kula - Ili of Kaohi (Honuaula)

Begin at the N. E. corner and run.

S 5° W	6.72 Ch.	443.5 ft.	along Manuwa	
N 83 1/2° W	4.20 ..	277.2	stream.
N 8° E	1.69 ..	111.5	Konohiki
N 83° W	1.15 ..	75.9
N 12° E	3.02 ..	199.3	Loholohi.
N 77° E	5.15 ..	339.9	pali to J.P.
				2 ⁷⁴ / ₁₀₀ Acres. ✓

Apana 3. Kula - Honuaula.

Begin at the N. corner and run

S 37° W	5.60 Ch.	369.6 ft.	along Konohiki	
S 45° E	5.08 ..	335.3	stream.
N 37 1/2° E	5.83 ..	384.8	Konohiki
N 46° W	7.10 ..	468.6	pali to J.P.
				3 ⁴⁴ / ₁₀₀ Acres.

Apana 4. Kula.

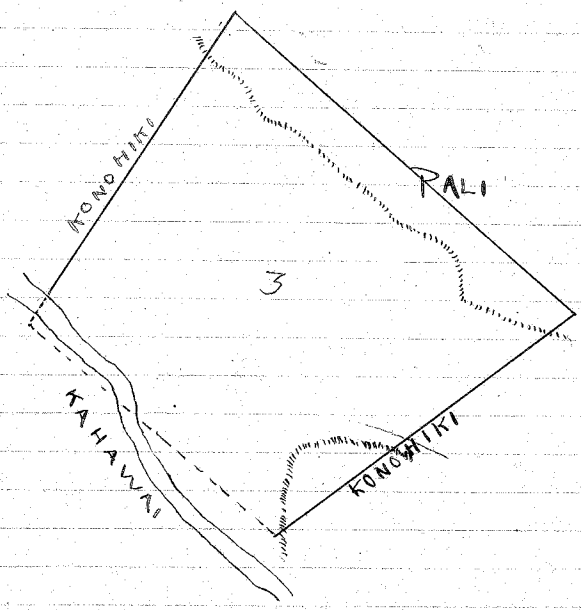
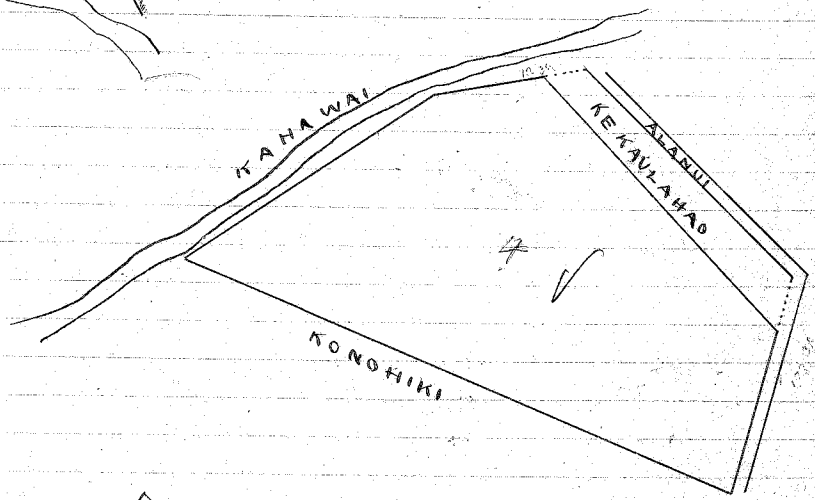
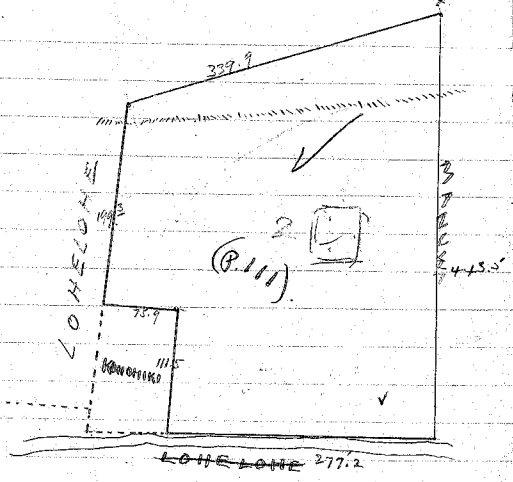
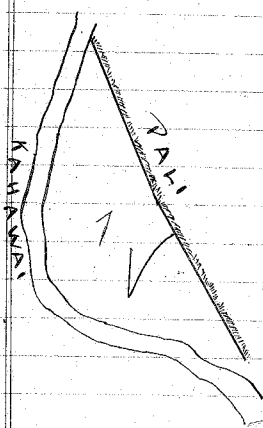
Begin at the S. corner and run

N 71° W	4.50 Ch.	297.0 ft.	along Konohiki	
N 53° E	2.30 ..	151.8	stream.
N 74° E	.84 ..	55.4
S 47 1/2° E	2.65 ..	174.9	Kekaulahao.
S 15 1/2° W	1.30 ..	85.8	road to J.P.
				0.713 Acres.

Surveyed
 Awarded Dec. 20, 1852.
 Awarded Jan 5, 1853.

A. Turner, Surveyor.

#40 1/2



Honokuaana

L.C.A. 3925⁺ to Ili

Leucosphaera m. plumosa

Apana 1. Kulauala (Potato land)

Begin at the S.E. corner and run

<i>Acres</i> 57 ⁵ / ₁₀₀	N 69° W	5.26 ch.	347.2	along Konohiki	
	N 61° E	3.06	202.0	sea	
	N 75° 15' E	1.81	119.5	Kaunuku	
	S 9° E	2.98	196.7	road to J.P.	87 ⁵ / ₁₀₀ Acres.

Apana 2. Potato land

Begin at the N.E. corner and run

N 52° 45' W	9.90 ch.	653.4	along Konohiki	
S 34° 45' W	3.62	238.9		
S 48° E	9.25	610.5		
N 45° E	3.80	250.8	to J.P.	3 ⁵⁵ / ₁₀₀ Acres.

Apana 3. Potato land

Begin at the N.W. corner and run

<i>Acres</i>	S 18° 30' W	5.55 ch.	366.3	along Manuwai	
	S 67° E	23.90	1571.4	Konohiki	
	N 37° 45' E	5.60	369.6		
	N 66° 30' W	25.70	1696.2	to J.P.	13 ⁵⁵ / ₁₀₀ Acres.

Apana 4. Potato land

Begin at the N.W. corner and run

<i>Acres</i>	S 50° 30' E	9.78 ch.	645.5	along Konohiki	
	S 44° 30' W	2.04	134.6	Kahaa	
	N 71° 30' W	2.64	174.2	Kahawai	
	N 28° 30' W	3.65	240.9		
	S 85° 30' W	3.66	241.6		
	N 51° 30' W	1.59	104.9		
N 32° E	3.84	253.4	Manuwai to J.P.	2 ⁵⁴ / ₁₀₀ Acres.	

Apana 5. Potato land

Begin at the N.W. corner and run

S 63° E	8.56 ch.	565.0	along Konohiki	
S 27° W	5.20	343.2		
N 62° 30' W	8.30	547.8		
N 24° 15' E	5.20	343.2	to J.P.	4 ³⁷ / ₁₀₀ Acres.

Apana 6. Potato land

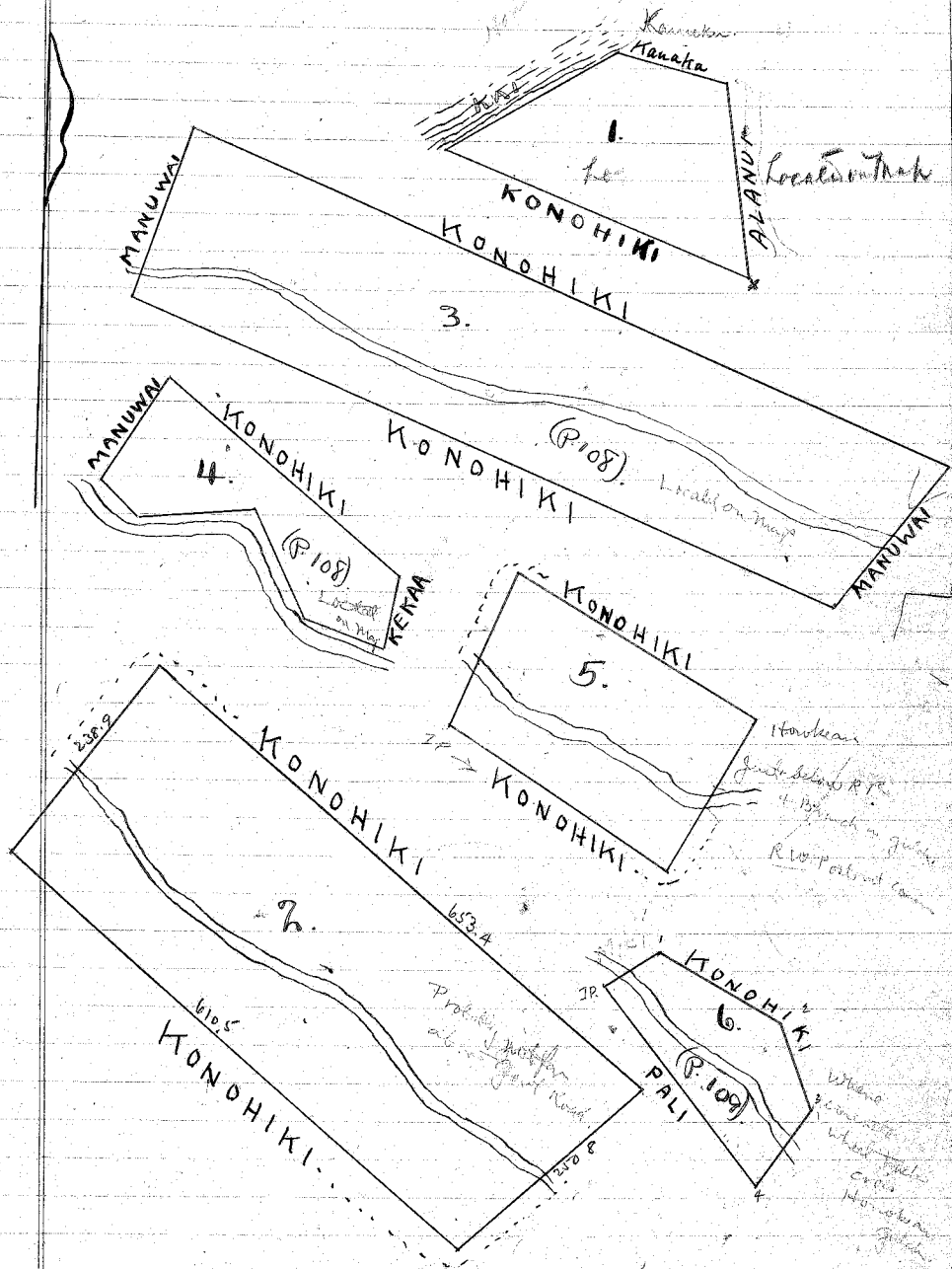
Begin at the S.W. corner and run

N 57° 30' E	2.10 ch.	138.6	along Mihi	
S 66° 30' E	4.35	287.1	Konohiki	
S 23° 15' E	3.00	198.0		
S 34° 15' W	2.80	184.8		
N 43° 30' W	7.84	517.4	pali to J.P.	2 ³ / ₁₀₀ Acres

Enclosed

1,185.1

Huller, Surveyor



Note - Plot 1 on seashore staked by Kubillee, 1910, restaked by A.C. Alexander, Aug 29, 1910.

Honokaa.

Lease from Dan Ahumanu

L.C.A. 3925 to Kekoa.

Potato Land

Begin at the S.W. corner and run

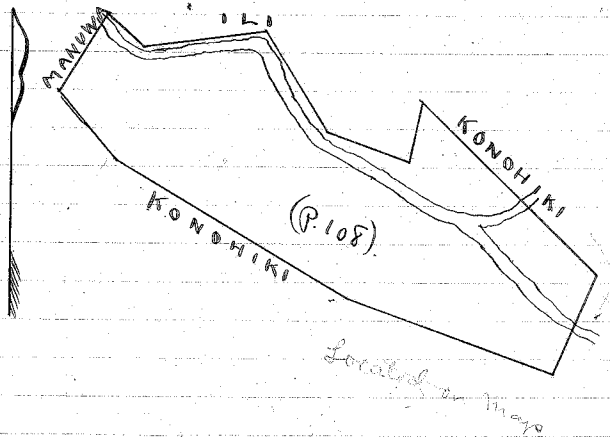
S 41° E	2.71 ch	178.9	along Honokahi
S 58° 30' E	8.13	536.6	"
S 69° 30' E	6.75	445.5	"
N 25° 45' E	3.18	209.9	"
N 43° 15' W	7.67	506.2	"
S 44° 30' W	2.04	134.6	" Ili
N 71° 30' W	2.64	174.2	" Kahaui.
N 28° 30' W	3.65	240.9	"
S 85° 30' W	3.66	241.6	"
N 51° 30' W	1.59	104.9	"
S 32°	3.04	200.6	" Manuwa to J.P. 7 ⁷⁸ / ₁₀₀ Acres

Awarded July 10, 1851.

J. Fuller, Surveyor

204
66
- 1824
1824

200.64



Honoheama

L. C. A. 4240 to Kaa. Pat all from Wana 9/23/1850. Sec. Am + Co.
 Apana 1. Kula uala-Alaloanui (Potato land)

Begin at the S. W. corner and run

N 37 $\frac{1}{4}$ ° E	1.61 Ch	106.3 ⁸¹	along Kalaiepu
N 34° E	4.20	277.6 [✓]	pali
N 85° E	3.58	236.3 [✓]	..
S 13 $\frac{3}{4}$ ° W	2.95	194.7 [✓]	Manuwai
N 89 $\frac{1}{2}$ ° W	1.57	103.6 [✓]	pali
S 37 $\frac{3}{4}$ ° W	3.48	229.7 [✓]	..
N 78° W	2.16	142.6 [✓]	to J. P. 1 $\frac{3}{4}$ Acres

locates

Apana 2. Kula uala-Alaloanui (Potato land)

Begin at the N. W. corner and run

S 46 $\frac{1}{2}$ ° W	2.03 Ch	134.0 ⁸¹	along Kaaueka
S 47 $\frac{1}{2}$ ° E	7.47	493.0 [✓]	Konohiki
N 25 $\frac{3}{4}$ ° E	2.52	166.3 [✓]	Kaaueka
N 49 $\frac{1}{4}$ ° W	6.44	425.0 [✓]	Konohiki to J. P. 1 $\frac{5}{100}$ Acres

locates

Apana 3. Pahale and Kula-Alaloanui. (Haulst)

Begin at the S. corner and run

N 43° E	3.33 Ch	219.8 ⁸¹	along stonewall
N 25 $\frac{1}{2}$ ° E	6.00	396.0 [✓]	to Kalaiepu
N 80° W	7.26	479.2 [✓]	Kalaiepu
S 28° W	4.25	280.5 [✓]	sea coast
S 39 $\frac{1}{2}$ ° E	6.86	452.8 [✓]	to J. P. 4 $\frac{7}{100}$ Acres

locates

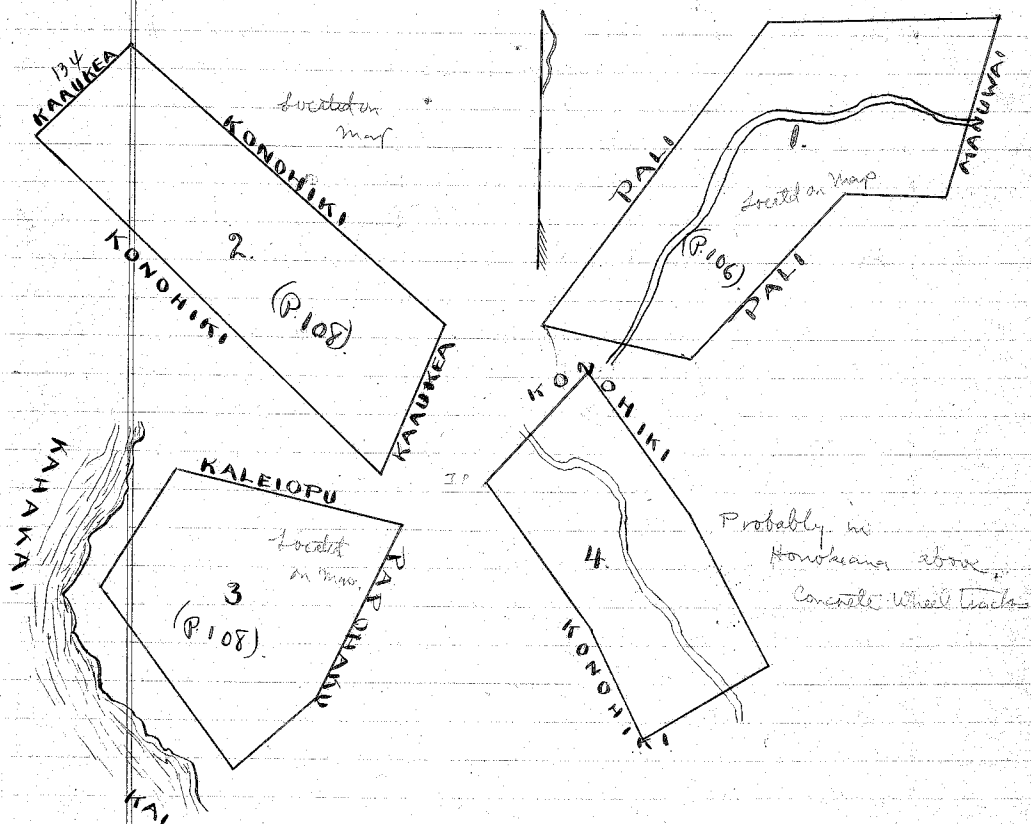
Apana 4. Kula uala-Honoheama. (Potato land)

Begin at the S. W. corner and run

S 38° E	5.61 Ch	370.3 ⁸¹	along Konohiki
S 27° E	3.71	244.9 [✓]	..
N 57 $\frac{1}{2}$ ° E	4.42	291.7 [✓]	..
N 29 $\frac{1}{2}$ ° W	5.74	378.8 [✓]	..
N 36 $\frac{1}{4}$ ° W	4.87	321.4 [✓]	..
S 40 $\frac{1}{4}$ ° W	4.60	303.6 [✓]	to J. P. 4 $\frac{3}{100}$ Acres

Awarded Sept. 2, 1852.

J. Fuller, Surveyor.
 adjusted by E. Bailey



Note. Ap 3 adjoining Ap 4 of Kaleiopu staked by A.C.A. Aug 29, 1910. Ap 1 of Kasu in Alaaloa iki gulch adjoining on makai side Ap 2 of Kaleiopu & on mauka side Ap 2 of Manuwai, staked out by A.C.A. Aug 30, 1910. Ap 2 adjoining Ap 3 of Kasu in small gully in Alaaloa mui, staked same Aug 31, 1910.

Honokahua

L.C.A. 5524 to S. Konia. (Part 2)

Alupua - Honokahua 1 & 2.

Begin at the S. W. corner and run

1.	S 62° E	2,67.6	176,203.6	along Alaaloa.
2.	S 52° E	18.28	1206.5	
3.	S 59° E	37.40	2468.4	
4.	S 54° E	8.14	537.2	
5.	S 63° E	77.80	5134.8	
6.	S 54° E	21.00	1386.0	
7.	S 68° E	46.70	3082.2	
(57° 40') 8.	S 87 1/4° E	28.50	1771.0	
9.	S 58 1/2° E	25.10	1656.6	
10.	S 68 1/2° E	26.70	1762.2	
11.	N 13° W	9.60	633.6	Honokahua
12.	N 68° W	14.80	976.8	Napili.
13.	N 54° W	28.30	1867.8	
14.	N 69 1/2° W	5.50	363.0	
15.	N 40 1/2° W	27.20	1795.2	
16.	N 76 1/2° W	3.32	219.1	no Ma.
17.	N 86 1/2° W	35.70	2356.2	
18.	N 34° W	4.05	267.3	
19.	N 77° W	7.25	478.50	
20.	N 81 1/2° W	8.00	528.00	
21.	N 57° W	46.50	3069.0	
22.	N 45 1/2° W	12.20	805.2	
23.	N 46° W	21.40	1412.4	
24.	N 67 1/2° W	37.20	2455.2	
25.	N 74 1/2° W	15.60	1029.6	
26.	N 48 1/2° W	18.30	1207.8	
27.	N 50° W	16.30	1075.8	to reascert, then

603 Acres.

Surveyed
~~Jan. 11, 1852.~~
 Awarded Nov. 8, 1853.

A. F. Turner
 Surveyor.

Alaaloaiki *Part of ...*
 all *Part to him ...*

L.C.A. 3925ⁿ to Miki

Apana 1. *House lot in Alaaloaiki*

Begin at the N.W. corner and run

S 62½° E	4.67 ch	308.2 ft
N 27½° W	3.32	219.1
N 47½° W	1.76	116.2
S 34° W	2.32	153.1

along pali and stonewall.

Konohiki.

and Lupa to J.P. 64/100 Acres

Apana 2.

Patato land in Honokaa.

Begin at the S.W. corner and run

N 14½° E	1.44 ch	95.0 ft
S 83½° E	7.00	462.0
S 59° E	5.19	342.5
S 76½° E	5.80	382.8
S 57½° W	2.10	138.6
N 73¾° W	16.18	1067.9

along Konohiki

pali.

(All)

to J.P. 3 1/100 Acres

Apana 3.

Patato land in Honokaa.

Begin at the E. corner and run.

N 35¾° E	3.12 ch	205.9 ft
N 74¾° W	9.17	605.2
S 24½° W	6.30	415.8
S 60¼° E	7.10	468.6
N 38½° E	5.46	360.4

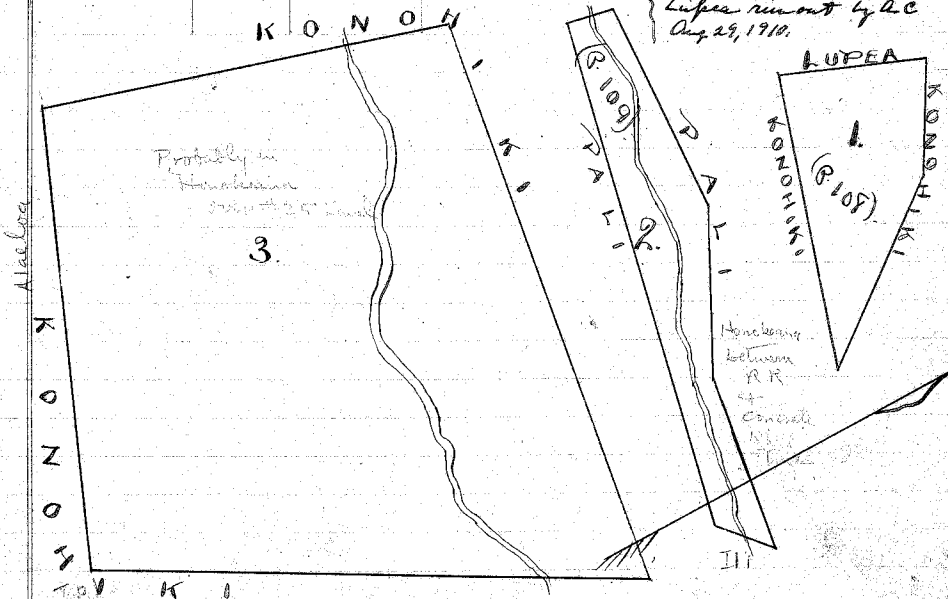
along Konohiki

to J.P. 5 98/100 Acres.

Surveyed Aug. 1852, and
~~Awarded~~ May 23, 1851.
 Awarded Sept. 2, 1852.

E. Bailey and J. Fuller, Surveyors.

Note: Ap 1 is gald at
 section adjoining Ap 1 of
 Lupa run out by L.C.
 Aug. 29, 1910.



Honohama

L.C.A. 3687 to Jota Malo. Sec. 10 172

Apana 1. Kula - Alaloaiki

Begin at the S.W. corner and run

N 57½° E	1.66 ch	109.6 ft	along pali	
S 69° E	4.36	287.8		
S 25¼° W	1.68	110.9		Konohiki
N 65° W	5.21	343.9		pali to J.P. 72/100 Acres

Apana 2. Kula uala - Honohama. (Potato Land)

Begin at the S.W. corner and run

S 34½° E	2.83 ch	186.8 ft	along Konohiki	
N 54½° E	4.98	328.7		Manuwai
N 38½° W	1.50	99.0		Konohiki
S 69° W	5.20	343.2		to J.P. 1 1/10 Acres

Apana 3. Pahole - Honohama. (House lot)

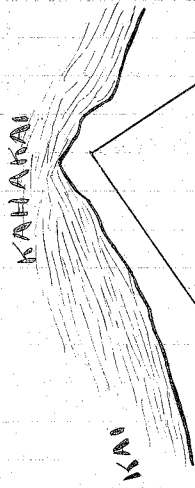
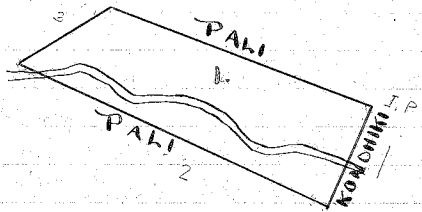
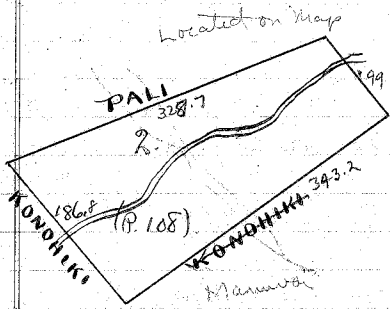
Begin at the S.W. corner and run

N 33½° W	2.50 ch	165.0 ft	along sea coast	
N 56½° E	1.00	66.0		
S 33½° E	2.50	165.0		Konohiki
S 56½° W	1.00	66.0		to J.P. ¼ Acres

Awarded Sept 2, 1852.

E. Bailey and J. Fuller, Surveyors.

locus



Possibly at N. point of
Mokuaiaua Bay

(near 52° 11' 20" W)
(P)

Honokeana.

L. C. A. 4740 to Manuwai

Apama 1. Kalo-Alaloaiki

Taro land

Begin at the N.E. corner and run

S 73° 30' W	16.0 Ch	105.6 ft	along pali.
S 13° 30' E	6.0	39.6	
S 74° 30' E	1.53	101.0	
N 7° W	1.20	79.2	to J.P.

Mauka side of pali

14/100 Acres

Begin at the N.W. corner and run

S 13° 45' W	2.95 Ch	194.7 ft	along Kuu.
S 72° 45' E	3.34	220.4	pali
S 57° E	8.30	547.8	
N 8° 15' E	3.15	207.9	Kauka
N 87° W	1.99	131.3	pali
N 55° 30' W	9.47	625.0	to J.P.

Apama 2. Kula uala-Alaloaiki. Potato land

along see sketch

in Alaloa

2 3/100 Acres

Begin at the S.W. corner and run

N 54° 30' E	4.98 Ch	328.7 ft	along J. Malo.
S 38° E	5.87	387.4	Konohiki
S 18° 30' W	5.55	366.3	Ili
N 39° 30' W	9.04	596.6	Konohiki to J.P.

Apama 3. Kula uala-Honokeana. Potato land

3 5/100 Acres

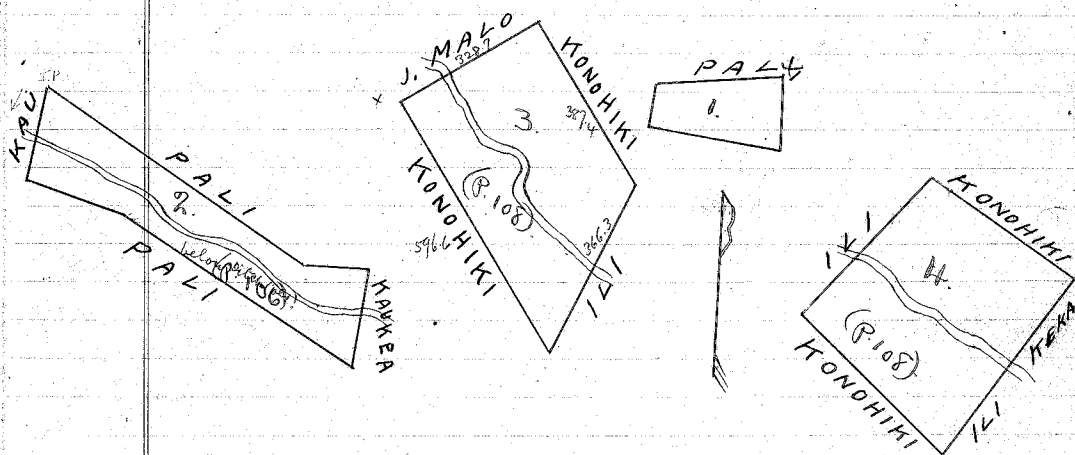
Begin at the N.W. corner and run.

S 37° 30' W	5.60 Ch	369.6 ft	along Ili
S 49° 45' E	6.17	407.2	Konohiki
N 32° E	6.88	454.1	Kukaa
N 63° W	5.59	368.9	Konohiki to J.P.

3 6/100 Acres

Surveyed
~~by~~ May 23, 1851
 Awarded Oct. 21, 1851.

J. Fuller, Surveyor.



.14
 2.30
 3.57
 3.65-

9066
 437

6762

2898

3864

4.2214

Alaaloa

L. C. A. 5524 to L. Honia (Part 3)

Ohupua - Alaaloa 1 & 2,

Begin at the W. corner and run

1	S 62° E	2.670	176.2074	along Honohiana
2	S 55° E	18.27	1206.50	
3	S 59° E	37.40	2468.4	
4	S 54° E	8.4	537.2	
5	S 63° E	77.85	5138.1	
6	S 54° E	21.10	1392.6	
7	S 68° E	46.70	3082.2	
8	S 87° 40' E	28.50	1881.0	
9	S 58 1/2° E	25.10	1656.6	
10	S 18 1/2° E	26.70	1762.2	
11	S 7° W	5.90	389.4	Honohiana
12	S 11° E	7.76	512.2	
13	S 33° E	16.60	1095.6	
14	S 16° W	4.75	313.5	
15	S 68° W	5.06	334.0	Malipai
16	N 68° W	15.60	1029.6	
17	N 42° W	17.65	1164.9	
18	N 56° W	12.35	815.1	
19	N 62 1/4° W	22.10	1458.6	
20	N 88° W	7.85	518.1	
21	S 81° W	10.84	715.4	
22	N 59 1/4° W	11.10	732.6	
23	N 74 1/2° W	10.40	686.4	
24	N 68° W	26.20	1729.2	
25	N 61° W	26.80	1768.8	
26	N 74° 40' W	13.30	877.8	
27	N 74° 40' W	41.90	2765.4	
28	N 55° 40' W	17.80	1174.8	
29	N 67° 20' W	32.65	2154.9	
30	N 67° 40' W	33.05	2181.3	

to sea coast
sea coast to J. P.

823 Acres.

27.55
11.80
40 35

Surveyed
~~Checked~~ Jan. 14, 1852.
Awarded Nov. 8, 1853.

A. F. Turner
J. Fuller, Surveyor

Alaeloai

L.C.A. 3801 to Supera Envelopes 159 57 59 100 100

Apana 1.

Begin at the N.W. corner and run

S 35° 30' E	2.91 Ch.	192.1 ft	along Miki.
S 36° W	2.21	1459	
N 58° 15' W	1.49	48.3	Kaliopu
N 38° E	2.47	163.0	sea.
N 32° 15' W	1.59	104.9	
N 41° E	.31	20.5	Miki to J.P. 4/100 Area.

Apana 2.

Begin at the S.W. corner and run

S 74° 30' E	1.63 Ch.	107.6 ft	along pali.
N 39° 30' E	2.79	184.1	of Konohiki.
N 75° 30' W	1.65	108.9	
S 40° W	2.66	175.6	to J.P. 115/100 Area.

Apana 3.

Begin at the S.W. corner and run

N 38° 30' E	2.79 Ch.	184.1 ft	along Kapapuwai
S 62° E	9.12	601.4	Alaeloai Kealahao pule 7
S 38° 30' W	3.24	213.8	Kaheha
N 59° 30' W	9.03	546.0	Konohiki to J.P. 281/100 Area.

Awarded May 20, 1851.

J. Fuller, Surveyor.

Deed 8/8/12 Joe Kairama wife to Trustees of M.P.S. Vol. 2 - 100


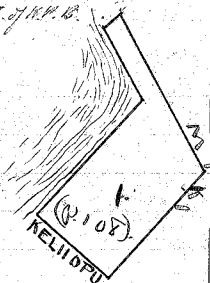

Entered in Apr. 2.

Deed 11/12 Joe Kairama to M.P.S. 2/1 5.

(Have statement on both by 1000 or this deed)

Deed 2/3/14 Elena Mahoe et al to the Trust of M.P.S.

Apana 1. 209



Note. Apana 1, adjoining Apana 1 of Miki & near Apana 4 of Kaliopu, is small gulch, run out in part by A.C. Alexander, Aug. 29, 1910.

Alabalouki.

L.C.A. 4245 to Kahiopu.

Apana 1. (Potato land)

Begin at the N.W. corner and run

S 14 $\frac{3}{4}$ ° E	198.0	130.7	along Niha.
S 75 $\frac{1}{2}$ ° E	233	1538'	.. pali
S 54 $\frac{1}{4}$ ° E	378	2495'	..
N 2° W	190	125.4'	.. Kahiopu.
N 47° W	318	209.9'	.. pali.
N 79° W	345	227.7'	.. to J.P.

1 $\frac{1}{100}$ Acres

Apana 2.

(Potato land)

Begin at the N.W. corner and run

S 2° E	127.0	83.8	along Kahiopu
N 80° E	348	229.7'	.. pali.
S 71° E	323	213.2'	..
S 10 $\frac{1}{2}$ ° E	475	313.5'	..
N 37 $\frac{1}{4}$ ° E	251	165.7'	.. Kau.
N 21° W	717	473.2'	.. pali.
N 59° W	293	193.4'	..
S 49° W	300	198.0'	.. to J.P.

2 $\frac{6}{100}$ Acres

Apana 3.

Apana 3 and a portion of Apana 4. was thrown out Sept. 2, 1852.

Apana 4.

(House lot)

Begin at the W. corner and run

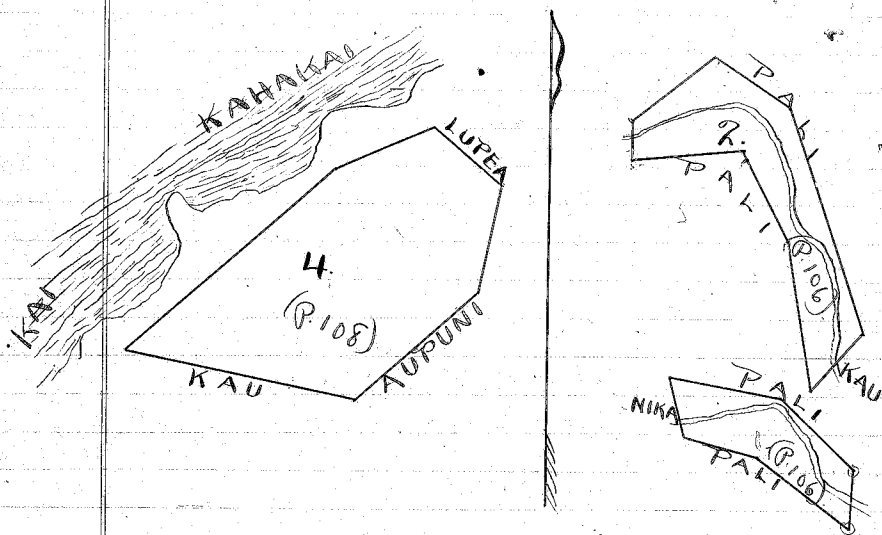
N 49 $\frac{1}{4}$ ° E	870.0	574.2	along beach seashore
N 63 $\frac{1}{2}$ ° E	379	250.1'	..
S 53 $\frac{1}{2}$ ° E	293	193.4'	.. Lupa.
S 14 $\frac{3}{4}$ ° W	330	217.8'	.. stonewall.
S 48 $\frac{3}{4}$ ° W	500	330.0'	.. to Kau.
N 80° W	726	479.2'	.. Kau to J.P.

5 $\frac{4}{100}$ AcresSurveyed ~~Approved~~ May 19, 1851.

Awarded Sept. 2, 1852.

J. Fuller, Surveyor.

Adjusted by E. Bailey Aug 11, 1852.



Note. Ap 4 on seashore Lohaina side of small gulch run out by U.C.A. Alexander Aug 29, 1910. Ap 1 in Alaaloa iki gulch adjoining Ap 5 of Nika 2, which latter was staked ^{out} by U.C.A. Aug 30, 1910. Ap 2 in Alaaloa iki gulch adjoining Ap 1 of Kau, which latter was staked out by U.C.A. Aug 30, 1910.

Alabouki

Botolph's from Ed. Jones of Ct. June 14/1890

Bot. of 1/2 from Geo. Record from 1872. 2.2 Acres. 200.7

I.C.A. 4807 to Nika 2

Alabouki
Opama 1. Kula uala-Mailpai? Potato land

Begin at the N.E. corner and run

S 43° W	2.06 Ch	136.0	along Konohiki
N 68° W	3.98	262.7	pali
N 77½° W	2.29	151.1	
S 82½° W	2.50	165.0	
N 14½° W	2.03	134.0	
S 78° W	3.24	213.8	}?
N 46½° E	3.90	257.4	
S 54½° E	2.64	174.2	
S 65½° E	6.00	396.0	
S 87½° E	2.94	194.0	to J.P. 1/10 Acres

Opama 2. Kula uala-Alaboumi. Potato land

Begin at the S.W. corner and run

N 29½° E	3.03 Ch	200.0	along Kaauka
S 51½° E	5.00	330.0	pali
S 80° E	2.77	182.8	
S 95° E	1.34	88.4	Kuade
N 82¾° W	4.44	293.0	pali
N 61° W	3.24	213.8	
N 86½° W	1.13	74.6	to J.P. 1/2 Acres

Opama 3. Pahala-Alaboumi. Houset

Begin at the W. corner and run

N 38½° E	2.00 Ch	132.0	along Konohiki
S 51½° E	1.25	82.5	
S 38½° W	2.00	132.0	
N 51½° W	1.25	82.5	to J.P. 1/4 Acres

Opama 4. Kula uala-Alaboumi. Potato land

Begin at the N.E. corner and run

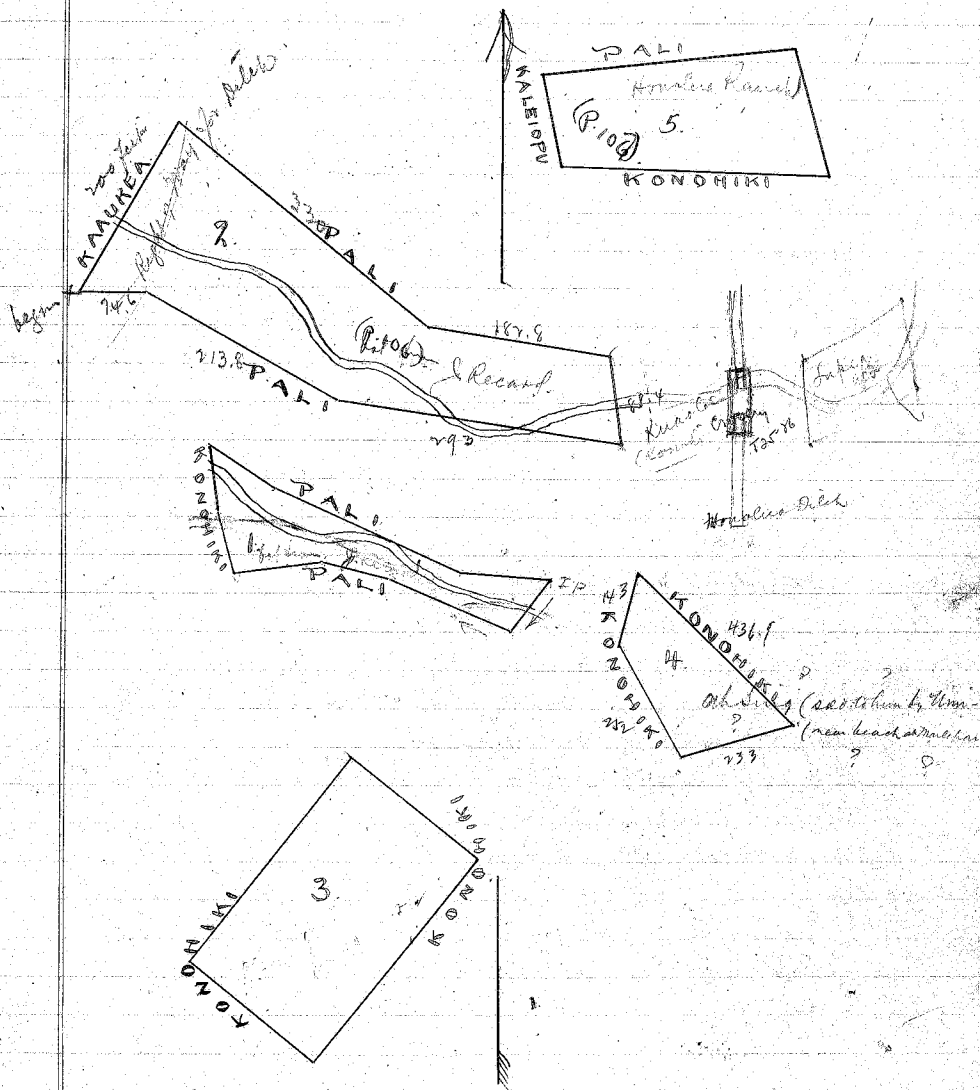
N 46½° W	6.62 Ch	436.9	along Konohiki
S 13° W	2.18	143.9	
S 29½° E	3.82	252.1	Mailpai
N 73¼° E	3.53	233.0	Konohiki to J.P. 1/10 Acres

Opama 5. Kula uala-Alabouki. Potato Land

+ Begin at the N.W. corner and run

N 83½° E	7.88 Ch	520.1	along pali
S 14¾° E	4.00	264.0	
N 89° W	8.25	544.5	Konohiki
N 13½° W	2.85	188.1	Kaliopu to J.P. 2 3/4 Acres

Awarded Sept. 2, 1852. E. Bailey & Fuller, Surveyors.



Note. Ap 5 adjoining Ap 1 of Kaleispau in Alaska is a gulch staked out by A.C.A. Aug 30, 1910. Ap 2 is Alaska is a gulch crossed by trails of Honohakan ditch.

Haenaiki. (Honoowai)

L.C.A. 6741 to Inoa.

Opama 1. Kalo.

Begin at the N.W. corner and run

N 4° 15' W	198 Ch.	130.7 Ft.	along Piimoku	
N 26° 30' E	33	21.8	.. Kaihe	
S 60° E	130	85.8	.. stream	
S 14° 30' W	156	103.0	.. Piimoku	
N 81° 15' E	74	48.8	.. pali to J.P.	7/10 Area

Opama 2. Kalo a Laau.

Begin at the N.W. corner and run

S 76° 30' E	240 Ch.	158.4 Ft.	along Konoiki	
S 74° 30' E	242	159.7	.. Kanaeali	
S 3° W	121	79.9	.. Piimoku	
S 72° 45' W	130	85.8	.. stream	
N 69° 45' W	440	290.4	..	
N 1° 30' W	133	87.8	.. to J.P.	87/100 Area

Surveyed

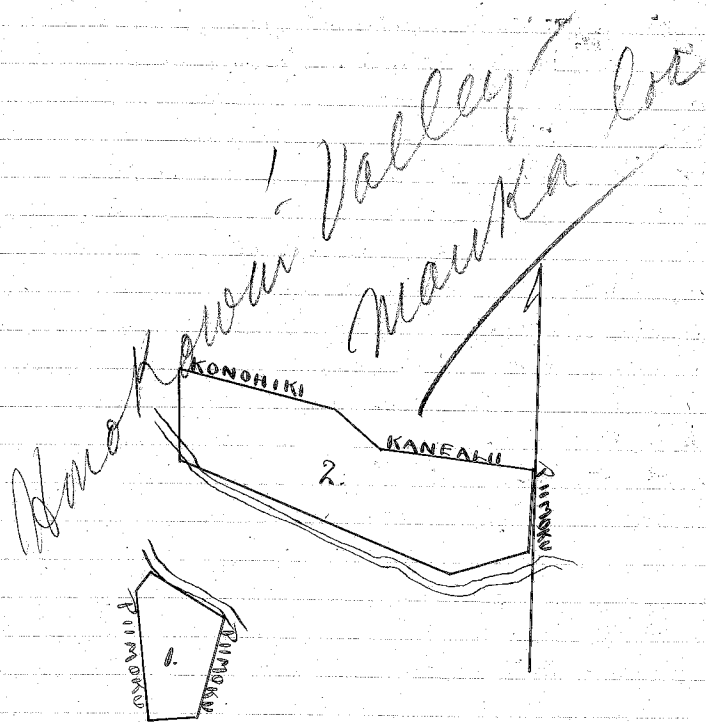
~~Surveyed~~

Amended

April 25, 1851

Oct. 13, 1851

J. Fuller, Surveyor.



Haenaki

Hmokuwaka

L. C. A. 6460 to Kaihe.
 Apana / Kalo.

Begin at the N.W. corner and run

S 10° 15' E	.61 ch	40.3 ft	along Keoke.	
N 85° 15' E	1.96	129.4	Pumoku.	
N 26° 30' E	.33	21.8	(Inca?)	
N 75° 15' W	1.51	99.7	stream	
S 72° 30' W	.78	51.5	to J.P.	1/100 Area.

Apana & Kalo & Ohia.

Begin at the N. corner and run

S 23° 30' W	.82 ch	54.1 ft	along Poalima.	
S 42° 30' E	1.94	128.0	Mai.	
N 19° 30' E	.32	21.1	Pumoku.	
N 89° 45' E	.81	53.5		
S 77° E	2.16	142.6	Pa.	
N 60° W	4.70	310.2	stream to J.P.	3 2/100 Area.

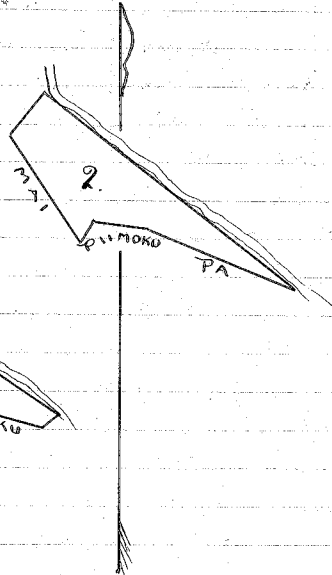
~~Surveyed~~

April 23, 1851.

J. Fuller, Surveyor

Awarded Oct. 13, 1851

Amo Kowar Valley



Napili

L.C.A. 5524 To S. Honia (Part 1)

Ohupuaa-Napili 1, 2, & 3.

Begin at the N.W. mahai corner and run

1	S 41° E	1.00 ch	66.0 ft
2	S 76° E	19.30 "	1273.8
3	S 57° E	40.35 "	2663.1
4	S 43° E	11.68 "	770.9
5	S 55½° E	25.85 "	1706.1
6	S 67¼° E	18.50 "	1221.0
7	S 71° E	8.70 "	574.2
8	S 76½° E	11.16 "	736.6
9	S 42° E	16.85 "	1112.1
10	S 39° E	15.80 "	1042.8
11	S 47° E	24.30 "	1603.8
12	S 58° E	19.10 "	1260.6
13	S 51° E	24.00 "	1584.0
14	N 64° W	17.70 "	1168.2
15	N 78° W	38.60 "	2547.6
16	N 56° W	41.51 "	2739.7
17	N 52¼° W	28.70 "	1894.2
18	N 68° W	60.65 "	4002.9
19	N 48° W	29.40 "	1940.4

along Honohakua

15.5
11.60
11.10
122.1

1685
66
10110
10110
11121

Epaku?
Honohakua

Napili no Mei

to reascort

no bar o a me in 19

498 Acres.

Napili I.

Begin at the N.W. corner and run

1	S 44½° E	4.21 ch	2779.8
2	S 22½° E	4.87 "	321.4
3	S 52½° E	9.45 "	623.7
4	S 89° E	4.05 "	267.3
5	S 72° E	25.30 "	1669.8
6	S 41½° E	10.30 "	679.8
7	S 38° E	8.20 "	541.2
8	S 18° E	8.20 "	541.2
9	S 43° E	6.20 "	404.2
10	S 44° W	4.15 "	273.9
	N 68° W	14.80 "	976.8
	N 54° W	29.30 "	1933.8
	N 68½° W	5.50 "	363.0

along Honohakua and pali.

(mahai corner)

Honoheana

-57.25-

Napili I (continued)

N 40 $\frac{1}{2}$ ° W	27.20 ch	1798.2 ft
N 32° E	7.00	462.0

along Honokuaia

Napili 2, 3 to J. P.

103 Acres

498

601

Surveyed	Jun 14, 1852
Awarded	
Awarded	Nov. 5, 1853

A. F. Turner

~~Julian~~, Surveyor

498

Moomukū. Honokouāi

L. C. A. 3765 to Rio.

Opāna 1. Pahale. (House lot)
Honokouāi

Begin at the S. E. corner and run

N 77° 30' W	2.55 Ch	168.3 Ft	along Kaholoāla	
N 9° 45' W	2.12	139.9	road	
S 81° 15' E	3.14	207.2	Hilakila	
S 5° 30' W	2.06	136.0	await to J. P.	5/100 Acre.

Opāna 2. Kalo. (Taro land)

Begin at the S. E. corner and run

N 5° E	.34 Ch	22.4 Ft	along Kalua	
N 72° W	.57	37.6	Poolima	
S 8° 45' W	.23	15.2		
S 62° 15' E	.62	40.9	stream to J. P.	1/20 Acre

Opāna 3. Kalo. (Taro land)

Begin at the S. W. corner and run

S 66° 30' E	1.75 Ch	115.5 Ft	along Holona	
N 23° W	.94	62.0	stream	
N 50° W	1.07	70.6		
S 26° W	.96	63.4	Nahohohuato J. P.	1/20 Acre

Opāna 4. Kulauala-tūhikiho. (Potato land)

Begin at the S. E. corner and run

N 10° E	1.66 Ch	109.6 Ft	along Mauū	
N 87° 15' W	2.16	142.6	Konohiki	
S 80° 30' W	3.68	242.9	Pupuka	
S 75° E	3.51	231.7	stream	
S 89° 45' E	2.06	136.0	to J. P.	1/2 Acre.

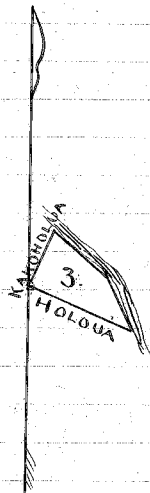
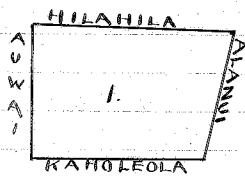
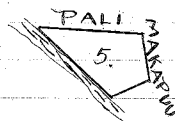

Opāna 5. Kalo-Poehū. (Taro land)

Begin at the N. W. corner and run

S 47° 15' E	.82 Ch	54.1 Ft	along stream	
N 59° 45' E	.27	17.8	Mahapuu	
N 9° 45' W	.38	25.1		
N 86° 30' W	.75	49.5	pali to J. P.	1/100 Acre

Surveyed
~~Bound~~ May 1, 1851.
Awarded Oct. 13, 1851.

J. Fuller, Surveyor.



Kihapa

Honolulu

L.C.A 3689 to Maui

Opana 1. Kula uala - Uliukoo.

Begin at the S.W. corner and run

N 72° 30' E	1.80 ch	118.88 ft	along stream
N 89° 15' E	4.65	306.9	
S 74° 30' E	2.66	175.6	
N 58° 30' E	91	60.1	
N 13° 30' E	1.32	87.1	
S 82° W	3.61	238.3	Haameia and Aupuni
N 3° 30' W	2.08	137.3	
S 70° W	1.35	89.1	Konohiki
S 79° W	4.68	308.9	
10° 15' W	1.66	109.6	Oio to J.P.

1 ⁵³/₁₀₀ Acre

Opana 2. Kula uala - Kihapa

Begin at the S.W. corner and run

88° E	10.23 ch	675.27 ft	along Kahuakini
9° 45' W	30	19.8	Maikai
86° W	10.12	667.9	Konohiki
S 8° 30' W	60	39.6	Halekula to J.P.

4 ¹/₁₀₀ Acre

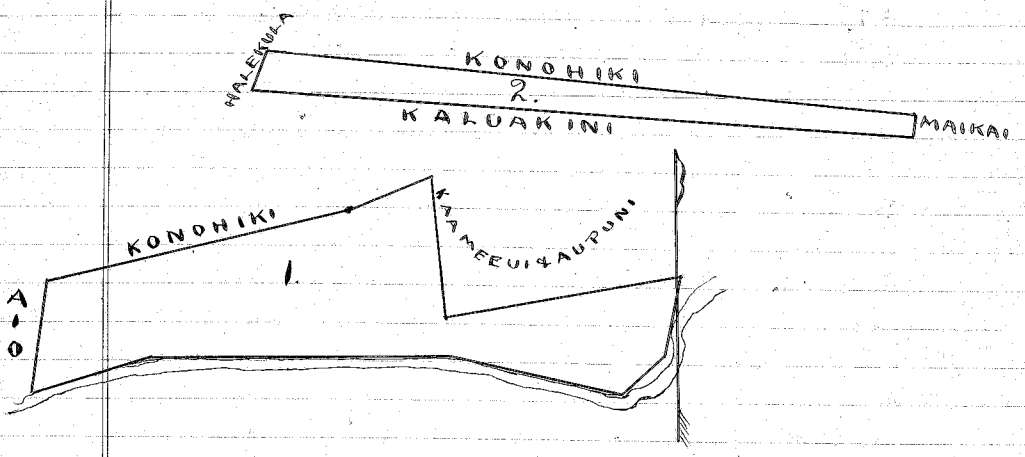
Surveyed

May 6, 1851.

Awarded

Oct. 13, 1851.

J. Fuller, Surveyor



Alalaloiki.

L.C.A. 4252 to Kaunaha.

Begin at the N.E. corner and run - Opama 1. Kula uala - Alalaloiki.

N 63° W	2.71 Ch.	178.9 Ch.	along pali
N 87½° W	1.43	94.4	
S 20½° W	.52	34.3	Konohiki
S 53¾° E	2.66	175.6	Kahawai
N 67¾° E	2.05	135.3	Konohiki to J.P.

437/100 Acres

Opama 2. Kula uala - Alalaloiki. (Potato land)

Begin at the S.W. corner and run

N 84° E	1.87 Ch.	123.4 Ch.	along Mamuwai
S 84½° E	2.10	138.6	pali
S 37¾° E	3.80	250.8	
N 82° W	2.84	187.4	Palina
S ½° E	.90	59.4	
S 34½° E	1.77	116.8	
S 29½° W	1.54	101.6	Nika
N 39½° W	2.74	180.8	pali
N 2½° E	1.99	131.1	
N 60° W	1.33	87.8	to J.P.

134/100 Acres

Opama 3. Kula uala - Alalaloiki. (Potato land)

Begin at the N.W. corner and run

S 25¾° W	2.52 Ch.	166.3 Ch.	along Kau
S 71° E	6.69	441.9	Konohiki
S 61° E	5.47	361.0	
N 18¼° E	2.31	152.5	
N 44¾° W	11.68	770.9	to J.P.

144/100 Acres

Opama 4. Kula.

(not awarded).

Opama 5. Kula uala - Alalaloiki (Potato land)

Begin at the N.W. corner and run

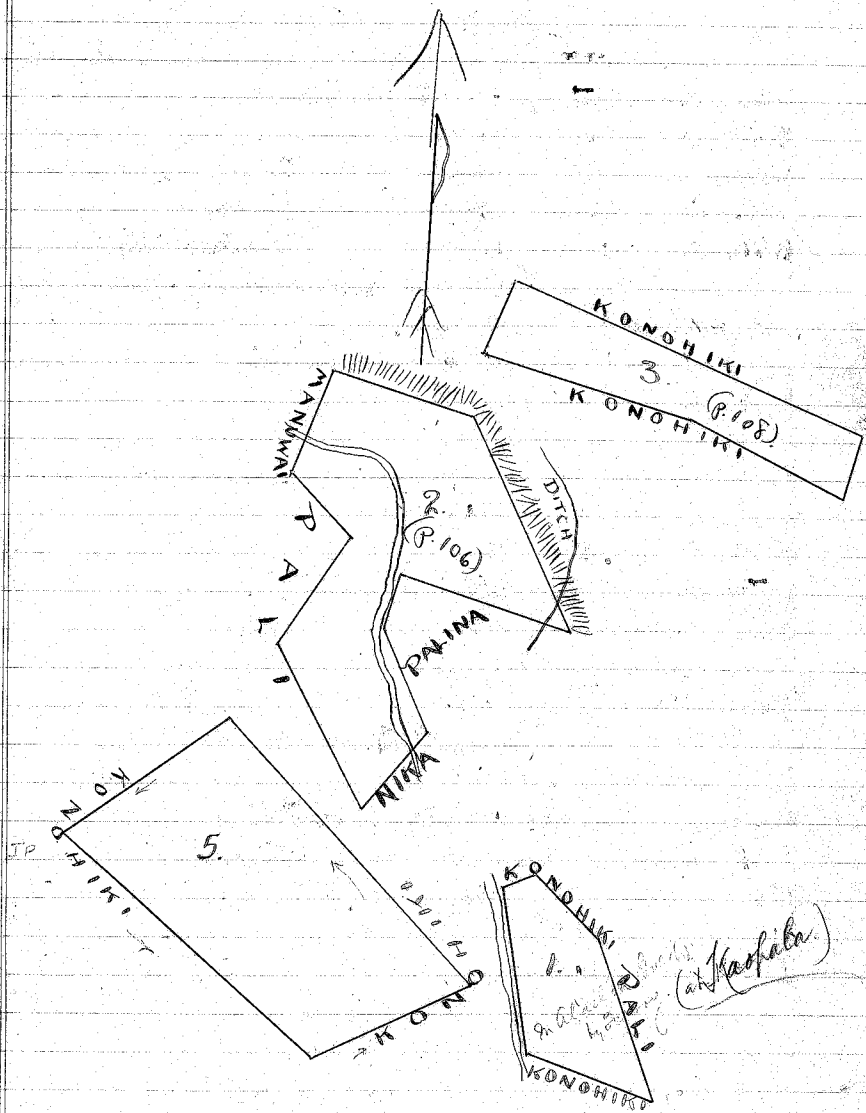
S 51° E	10.29 Ch.	679.1 Ch.	along Konohiki
N 64¼° E	5.43	358.4	
N 51¾° W	11.52	760.3	
S 53° W	5.90	389.4	to J.P.

587/100 Acres

on flat on kahawai side of Medusa's house - Alalaloiki?
 or from on beach with Konohiki's house.

Awarded Sept. 2, 1852.

J. Fuller and E. Bailey, Surveyors.



Kahanaiole

L.C.A 3925^D to Hualū

Apana 2

Begin at the N.E. corner and run

S 7° 45' W 330 ch. 217.8 74 along Pala.

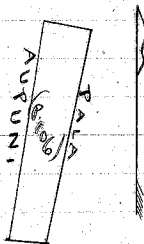
N 77° 30' W 54 " 35.6 "

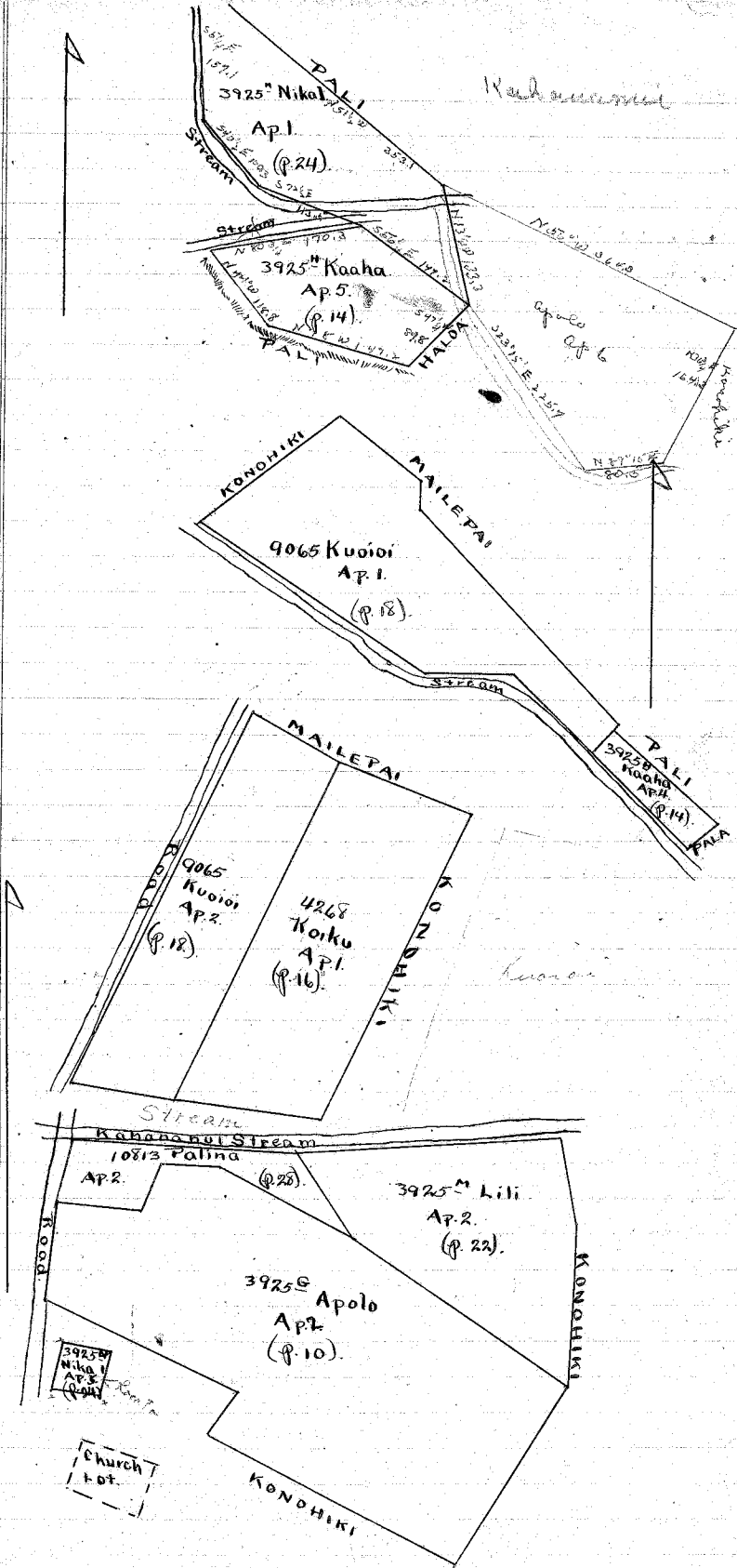
N 6° 30' E 339 " 223.7 "

S 77° E 58 " 38.3 "

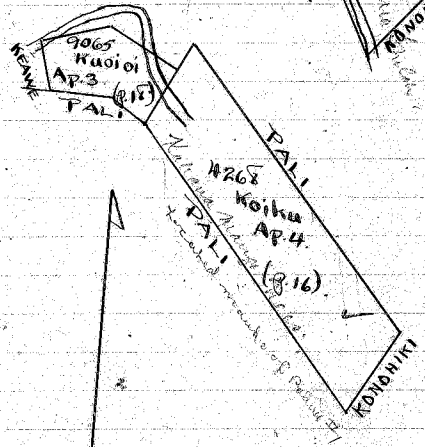
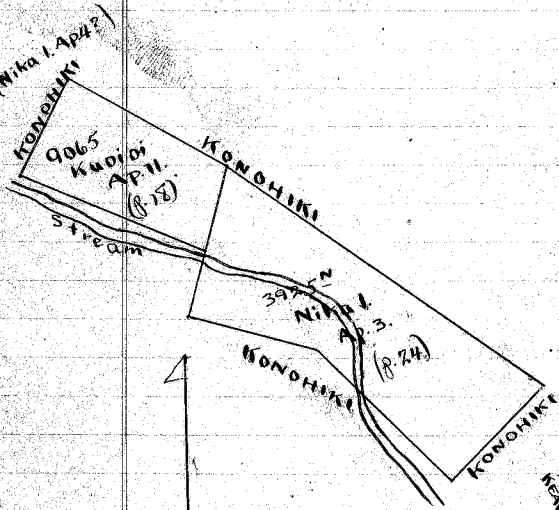
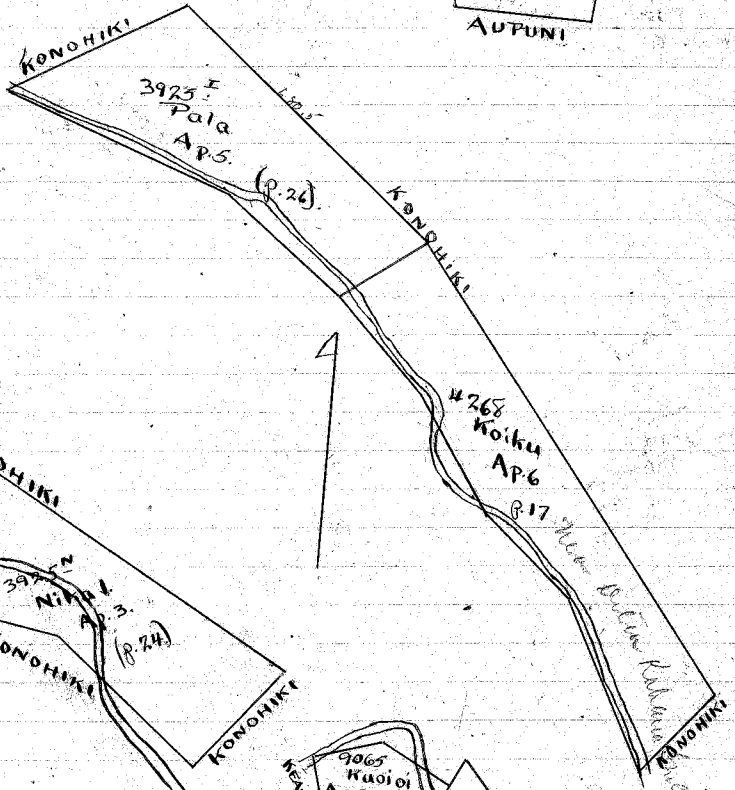
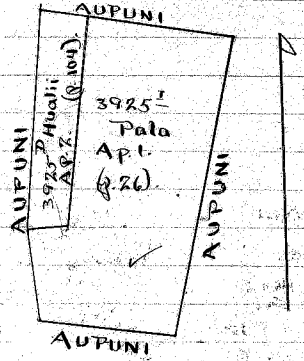
Apana

to J.P.

 $\frac{7}{100}$ Acres.



Kalanamui



PALI

4507

1ka2

Rauwhi (90)

KONDHI 1

42

PALI

aleio

API

PALI

424

PALI

aleio

A.P.

PALI

PALI

Kau

API

878

ALI

maipali

PALI

40

anuwai

PALI

PALI

4740

MANUWAI

AP.2

(924)

PALI

4252

Kapauka

AP.2

(9102)

10813 Palina

AP.5

(929)

PALI

DITCH

maipali

PALI

4507

Nika2

AP.2 (90)

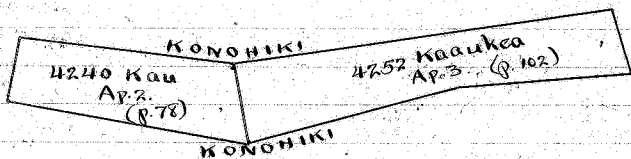
PALI

maipali

maipali

maipali





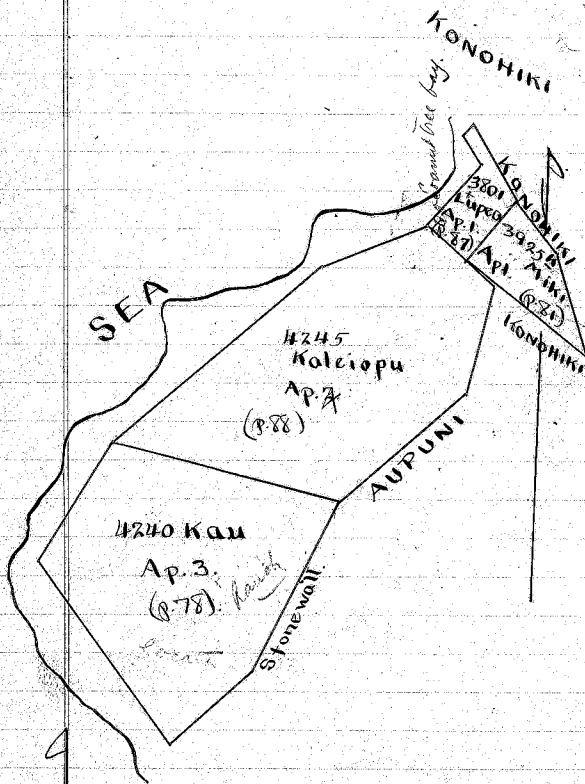
PALI 3287
 3687 x
 I. Moto
 A.P. 2.
 (P. 72)

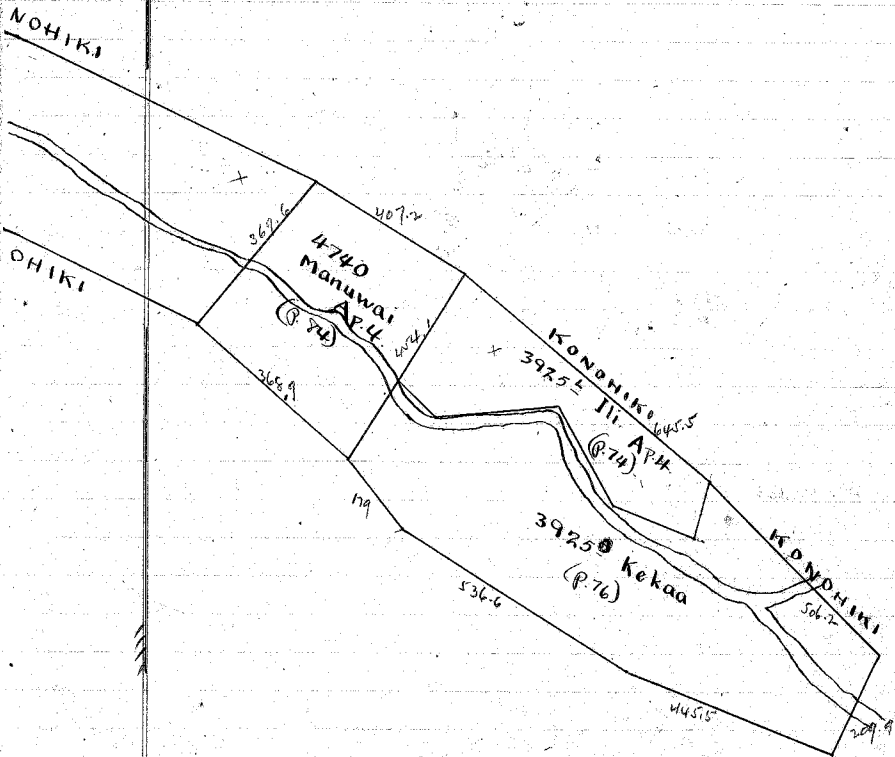
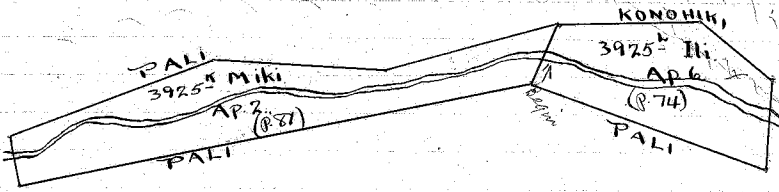
4740
 Manuwai
 AP. 3.
 (P. 74)

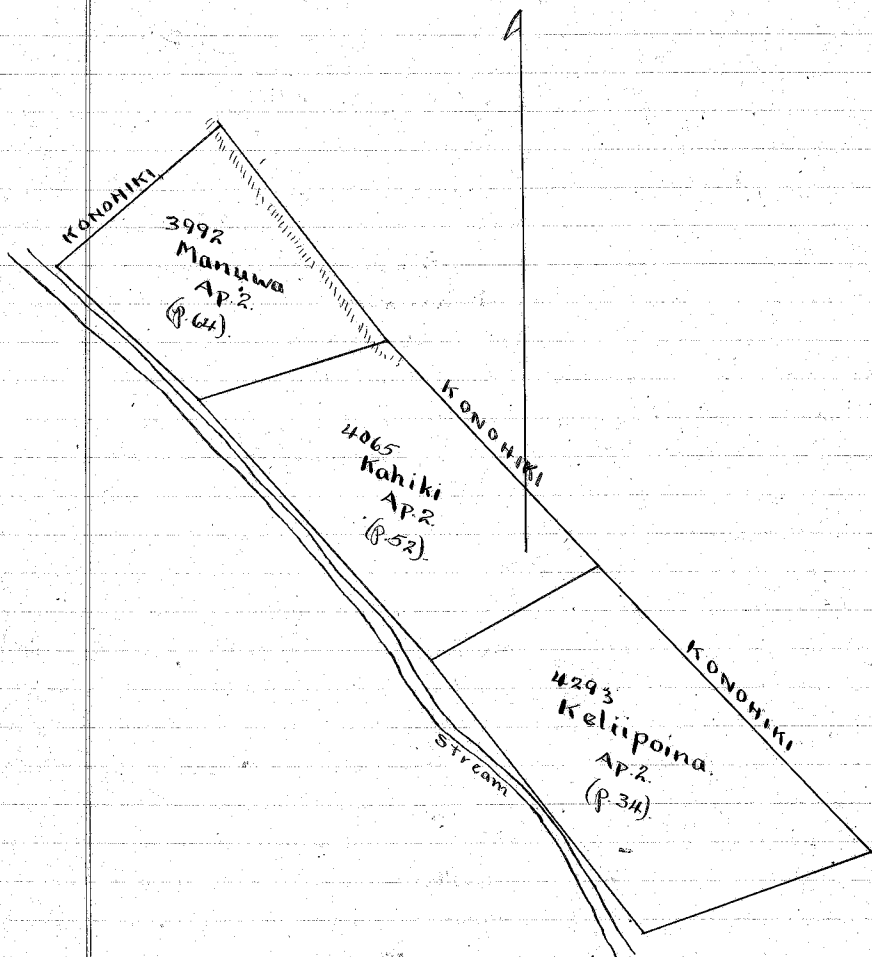
15 4 K
 3925 L
 AP. 3
 (P. 74)

1696.2

KO







KONOHKI

4243^D Makaole.
Ap. 1.
(p. 62).

3992.
Manuwa
Ap. 1.
(p. 64)

6602
Peleua
Ap. 2.
(p. 72).

3802
~~4000~~ Konehohe
Ap. 3.
(p. 56).

4065.
Kahiki
Ap. 3.
(p. 52).

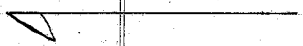
PALI

KONOHKI

KONOHKI

Stream

Handwritten signature



Honokawai

N. P. 4256, L. C. O. 3852 to Makala

Apana I - Houae Lot at Honokawai

Beginning at the South West corner & running:

N. 85 45 E. 5.24 Mts. along land of Kahalala
 N. 9 45 E. 1.14 " " " " Honohiki
 N. 68 15 W. 4.70 " " " " Kahuaiuka
 S. 16 45 W. 3.65 " " " " Kaumauna to the initial point
 1.24 acres.

Apana 2. Kula Wala ma Hilahiko, Honokawai.

Beginning at the South West corner and running:

N. 75 45 E. 2.42 Mts. along land of Kelaekini
 N. 1 E. 1.85 " " " " Kane
 S. 85 15 W. 2.54 " " " " Kahawai
 S. 5 45 E. 1.71 " " " " Hilahiko to the initial point
 26/100 Acre.

Apana 3. Kula Wala ma Puulena Honohiki.

Beginning

N. 5 30 E. 1.85 Mts. along land of Kaulukua
 N. 81 30 W. 1.47 " " " " Kahi
 S. 2 20 W. 1.61 " " " " Honoho
 S. 64 E. 1.66 " " " " Kahawai to the initial point
 28/100 Acre

Apana 4. Kalo ma Puulena, Honokawai.

Beginning at the South West corner & running:

N. 41 30 E. 1.63 Mts. along land of Honohiki
 N. 40 30 W. 0.62 " " " " " "
 N. 41 30 E. 1.09 " " " " Kaulukua
 S. 20 30 E. 1.43 " " " " Kahi
 S. 24 20 W. 1.12 " " " " land of Kubaana
 N. 70 20 W. 0.52 " " " " " " Koolima
 S. 19 W. 0.78 " " " " " "
 N. 81 W. 0.78 " " " " " "
 N. 24 20 W. 0.17 " " " " " " to the initial point
 26/100 Acre

Deed: Joseph Manuaba to H.P. Baldwin Aprana I. I. Heener. App. 15, 1891
 Lease: Bro. of Col. of H.P. Co. P. M. Co. 5th " 1 - 1st Nov. 1892 to
 March 31, 1927

Honokawai

R. P. H. 204, L. C. A. H. 242 to Kaaka

Opuna 4: Kula at Honokawai.

Beginning at the South West Corner & running:

S. 89 30 E. 5.14 lbs. along Kameeui

N. 6 W. 1.22 " " Honohiki

S. 87 45 W. 4.29 " " "

S. 26 20 W. 1.24 " " road to place of beginning

Area 54/100 acre

Opuna 5: House lot at Honokawai:

Beginning at the South West Corner & running:

S. 88 E. 3.74 lbs. along Kilehela

N. 11 20 E. 75 " " Honohiki

N. 72 20 W. 3.92 " " Kaulukua

S. 17 15 W. 1.46 " " road to place of beginning

Area 41/100 acre

Deed: 3/15/90 Opuna 4 45 Kaupana & Wife to G. M. B.

" : 12/17/13 Undivided 1/2 Int. Op. H. - Tahaina, Opuna Co. to Trs. Est. of H.P. B.

" : 1/8/14 Opuna 4 - Trs. of Est. of H.P. Baldwin to Elias Kapalanui

Lease: 1/8/14 " H. - Elias Kapalanui to Trs. of Est. of H.P. B. expires 11/30/20

Honokohau.

R. N. 4592 L. C. A. 5776 to Kaahamui
 Opua 1. Mahala, Ili of Kaahau, Honokohau.

Beginning at the North corner & running:

- S. 62 E 400 links along stream
 S. 56 W. 258 " " Mapuhi
 N. 17 W. 135 " " Konehiki
 N. 8 W. 257 " " Nahuina to point of beginning
 Area 64/100 acre

Decd: Apr. 1. Heano Deed to R. P. B. 2/25/1905 Envelope # 21

R. N. 4611 L. C. A. 6137 to Mapuhi

Opua 1: Beginning at South angle & running

- N. 21 E 460 links along Pali
 N. 7 1/2 E 287 " " Kalamo
 N. 36 E 423 " " Kaahamui
 S. 13 1/2 E 453 " " Konehiki
 S. 65 1/2 W. 588 " " Konehiki to point of beginning
 2 1/2 Acres

Opua 2: Ili of Wana. 13 Lois

Beginning at the South corner & running

- N. 75 E 283 links along Kaahamui
 N. 62 E 441 " " Ohas
 N. 24 W 70 " " Kahapakaho
 S. 65 W 650 " " Naiona
 S. 5 1/2 E 40 " " Pali to point of beginning.

Decd: Apr. 1 92 Heano Deed to R. P. B. - 2/25/1905 - Envelope # 21

Honokohau

R.P. 2014, L.C.D. 3925D to Kualii

Apana 3: Beginning at the North West corner running

S. 10	$\frac{1}{4}$	E	1.03	Obs. along Kahi
N. 73	$\frac{1}{4}$	E	2.30	" " Kahi
N. 64	$\frac{1}{2}$	E	87	" " "
N. 61	$\frac{1}{2}$	E	3.17	" " "
N. 19		W.	50	" " Kaahupahua
S. 55		W.	92	" " Keolima
S. 65	$\frac{1}{2}$	W	3.93	" " "
N. 85		W.	40	" " "
N. 34	$\frac{1}{2}$	W	56	" " "
S. 62	$\frac{1}{2}$	W.	84	" " Kalua to point of beginning

Area 1 Acre 19 Rods.

Deed: Apana 3. L.C.D. 3925D to Kualii. Envelope #21

R.P. 4625, L.C.D. 61459

Apana 1: Site of Mahua

Beginning at the South corner running

N. 56	W	170	links	along Kahaui
N. 87	W	305	"	" "
N. 27	E	250	"	" Kalakouka
S. 58	E	510	"	" Kahi
S. 47	W	230	"	" Komohiki
S. 42	E	100	"	" " to place of beginning

Area $1\frac{1}{2}$ Acres

Apana 2: Beginning at the East corner running

S. 86	$\frac{1}{2}$	W	240	links	along Komohiki
N. 8	W	950	"	"	"
N. 86	E	405	"	"	"
S. 2	W	375	"	"	Kaawe
S. 5	$\frac{1}{2}$	W	490	"	" Kahaui to place of beginning

Area $2\frac{1}{4}$ Acres

Deed: Keolima Uluwa & Keolima to Kualii. Envelope #25

Konoakohau

R.P. 3706, L.C.D. 6145 T. to Makali

Aprana 1. Kalo, Ili of Ahiapoko.

Beginning at the south corner running.

N. 86 E. 290 links along Kalama

N. 7 W. 422 " " Konoiki

N. 46 W. 632 " " "

S. 58 E. 190 " " "

N. 32 W. 170 " " "

S. 58 W. 94 " " " to Makawai; thence along Makawai
to place of commencement. 2 7/8 acres.

Aprana 2. Konoalot.

Beginning at the north corner running:

S. 77 W. 320 links along Konoiki

S. 6 E. 320 " " "

N. 77 E. 200 " " Kalama; thence along Makawai to
place of beginning - Area 3/4 acre.

Deed: M. Kahalekalia to H.P. 13. - Sept. 22/1904. 11/16 7/8

Deed: Healoha & Kook. " H.P. 13. - Dec. 29/1904

R.P. 4604, L.C.D. 5768 to Kalalan.

Aprana 5. Ili of Keauhou

S. 78 1/4 W. 2.41 lks along Namakaokaia.

S. 27 1/2 E. 1.70 " " Konoiki

S. 36 1/2 E. 1.46 " " Makuina

N. 65 1/4 E. 1.66 " " Konoiki

N. 16 3/4 W. 2.55 " " Pali to place of beginning
Area 2 Kods 13 7/8 rods

Deed: David Kuuwahinekoa Weje to H.P. 12. Aug 31/1894

Honokohau.

H. P. 4586, L. C. O. 5768 to Kalalan.

Apana 1: Ili of Keahua.

Beginning at the North corner running

S. 24 1/2 E. 172 links along Topa
 S. 68 W. 327 " " Namakakaia
 N. 11 W. 175 " " Kahi
 N. 76 1/2 E. 298 " " Konohiki to place of beginning.

Area .527 acres

Apana 2: Ili of Niula.

Beginning at the North corner running:

S. 29 E. 110 links along Kahawai,
 S. 71 W. 240 " " Mooloha
 N. 11 1/2 W. 122 " " Kahi,
 N. 74 E. 205 " " Kalama to place of beginning.

Area .261 acres

Deed: David Kawahinehoa & wife to H.P.B. - Aug. 31/1894

H. P. 4599, L. C. O. 7250 to Malulu

Apana 1: Ili Kalo Ili o Keunouli.

Beginning at the North corner running:

S. 18 E. 82 links Kahawai; S. 60 W. 116 links Lula
 S. 75 E. 19 " Lula; S. 60 E. 218 " "
 N. 31 1/2 W. 47 " Konohiki; N. 61 1/2 E. 428 " Keaweki
 N. 29 W. 29 " Keaweki; N. 75 E. 53 " Palima
 N. 20 W. 57 " Palima; N. 70 E. 70 " Keaweki

to the initial point - Area 18/100 acres

Apana 2: Beginning at the North corner running:

S. 20 E. 116 links Kahawai
 S. 62 1/2 W. 335 " Kalua
 N. 25 W. 95 " "
 N. 65 E. 150 " Lula
 N. 51 1/2 E. 186 " " to the initial point

24/100 acres.

Mortgage Kealoha to L. M. B. Jan. 27/1892.

Deed: Apana 1 - David Kawahinehoa & wife to H.P.B. - Aug. 31/1894

Deed 7/4 acre - D.D. - Aug. 20/1901

Honokawai

R. P. 3337, L. C. D. 3925 C. to Kahope

Apana 1: Houae Lot

Beginning at the Northwest corner running

S. 14 E. 3.81 Chs. along Sea
 N. 74 E. 2.35 " " Nuemann
 N. 19 45 W. 3.78 " " Road
 S. 14 30 W. 1.97 " " Mr. Shaw to place of beginning

Area 8/100 acres.

Apana 2: Kula land at Analea, Honokawai

Beginning at the South West corner running:

N. 6 45 W. 1.48 Chs. along Makihi
 N. 55 20 E. 1.63 " " "
 N. 74 30 E. 8.88 " " Kamoku
 S. 44 30 E. 1.12 " " Kahawai
 S. 74 30 W. 7.90 " " Kali
 S. 62 W. 3.38 " " to place of beginning

Area 1-19/100 acres

Apana 3: Taro land at Analea, Honokawai

Beginning at the South West corner running:

N. 19 30 W. .65 Chs. along Honohiki
 N. 50 20 E. 2.20 " " "
 S. 83 30 E. 1.23 " " Kahawai
 S. 0 0 1.96 " " Honohiki
 N. 88 W. 2.75 " " Kali to place of beginning

Area 47/100 acres

Apana 4:

Beginning at the North East corner running

N. 5 E. 1.87 Chs. along Kookima
 N. 81 W. 1.85 " " Kahawai
 S. 10 W. 1.95 " " Shaw
 S. 82 30 E. 2.00 " " Kali to place of beginning


Area 36/100 acres

Deed: Edwin Jones to L. M. B. Jan. 18/1890

Honokohau

el as Area

6189	5593	Kapiule	1	3.55	Deed - 1/2 Int. - Aieka & Malua Adams to H.P.B. Envelope #22
4616	5777	Kupali	1	1.75	Deed - All - Emalia Kaili to H.P.B. - Envelope #23
3430	7250	Kachupahan	2	2.35	Deed - All - Kaitii Kalani Malua to Trs. Est. of H.P.B. Envelope #74
4618	6031	Mamakekaia	2	.522	Deed - All - 30ac. - Emalia Kaili to H.P.B. - Envelope #33
6531	6145	Nawahinlea	1	.30	Deed - all - Kaitii Kalani Malua to Trs. Est. of H.P.B. Envelope #74
4612	5921	Makahala	1	3.78	Deed - All - 1 1/2 ac. - Mau. Fruit & Laro Co. to H.P.B. Envelope #74



Kahananui

Grant 1166 to D. Baldwin J. F. Pogue & S. E. Bishop

Comprising the Ahupuaas of Mahinahina
Kahana and Kahananui situated in the
district of Kaanapali on the island of
Maui beginning at seaside on the
border of Kahananui and Mailipai and
running

1	S 73 $\frac{1}{4}$ E	34.29 chs	2263 ft	along border of Mailipai
2	S 84 $\frac{3}{4}$ E	20.40 "	1346 "	" "
3	S 42 $\frac{1}{4}$ E	12.72 "	840 "	" "
4	N 72 $\frac{1}{2}$ E	5.66 "	374 "	" "
5	S 65 $\frac{1}{2}$ E	14.32 "	945 "	" "
6	S 24 $\frac{1}{4}$ E	13.75 "	907.5 "	" "
7	S 46 E	6.00 "	396 "	" "
8	S 63 $\frac{1}{2}$ E	21.00 "	1386 "	" "
9	S 67 $\frac{3}{4}$ E	54.98 "	3629 "	" "
10	S 46 E	11.40 "	752 "	" "
11	S 69 E	34.81 "	2297.5 "	" "
12	S 67 $\frac{1}{2}$ E	50.15 "	3310 "	" "
13	S 87 $\frac{1}{4}$ E	15.64 "	1032 "	" "
14	S 86 $\frac{1}{2}$ E	9.98 "	659 "	" "
15	S 82 $\frac{1}{2}$ E	16.00 "	1056 "	" "
16	S 49 $\frac{1}{2}$ E	61.00 "	4026 "	" "
17	S 20 W	36.00 "	2376 "	along the brow of the Mountain
18	N 76 $\frac{1}{2}$ W	63.00 "	4158 "	" border of Honokowai
19	N 36 $\frac{1}{2}$ E	1570 "	1036 "	across ravine Popolopuaama
20	N 82 $\frac{3}{4}$ W	28.34 "	1903 "	along border Mahinahina of border
21	N 68 $\frac{1}{2}$ W	25.44 "	1679 "	
22	N 79 $\frac{1}{2}$ W	36.23 "	5691 "	
23	N 87 $\frac{1}{4}$ W	41.15 "	2716 "	
24	N 86 $\frac{3}{4}$ W	61.00 "	4026 "	
25	N 81 W	64.00 "	4224 "	
26	N 12 $\frac{1}{2}$ E	8.12 "	536 "	along SEA
27	N 8° E	31.77 "	2097 "	
28	N 24 $\frac{1}{4}$ E	20.00 "	1320 "	
29	N 8 $\frac{1}{4}$ W	15.75 "	1039.5 "	
30	N 16 $\frac{1}{4}$ E	19.30 "	1274 "	
31	N 19 $\frac{1}{4}$ E	15.10 "	997 "	
32	N 36 $\frac{1}{4}$ E	12.77 "	843 "	

containing 2675 acres

Date of Survey Mch 26 1853

W. P. Alexander Surveyor

Date of Grant

30 1853

To I.P.

Daffery Lot, Mahinahuia
 (accedes to Kailiann w by Francis, Sepinda & Jagan)

Beginning at S.W. Corner at Council Post & running

N. 40° - E	2.70	Chains (178.12 ft)	by Sea.
S 84° - E	3.56	" (234.9 ft)	
S 12° - W	1.91	" (126.2 ft)	" road
S 87 1/2° - W	3.34	" (220.4 ft)	& commencing area 79/100 acres.

LCA 75 Charles Cocket

Land of Mahinahina & Kaanapali Maui

Beginning at seashore on boundary between this and Mahinahina #~~2~~³ and running S 10° W 15.85 chains 1046 feet along sea to boundary between this and Honokowai then along up Honokowai to stake this land cuts off near Makai edge of wood by the following courses & distances

S 86° E	28 $\frac{3}{4}$ chains	1897.5 feet
S 86° 15' E	38 $\frac{1}{2}$ "	2541
S 84° 45' E	13 $\frac{1}{4}$ "	874.5
S 80° 45' E	28 $\frac{3}{10}$ "	1907.4
S 79° 30' E	13 $\frac{3}{10}$ "	877.8
N 72° E	6 $\frac{1}{10}$ "	422.4
N 86° E	21 "	1386.
S 89° E	15 $\frac{1}{2}$ "	1023.
N 85° 30' E	15 $\frac{1}{2}$ "	1023.
S 80° 30' E	14 $\frac{1}{10}$ "	950.4
S 69° 30' E	16 $\frac{3}{10}$ "	1075.8
S 48° 15' E	4 $\frac{3}{10}$ "	283.8
S 69° 45' E	7 "	462
S 83° 15' E	6 $\frac{1}{10}$ "	422.4
S 83° 30' E	24 $\frac{1}{4}$ "	1600.5" to stake at mauka boundary

thence N. 4 $\frac{3}{10}$ ch 283.8" down to bottom of ravine to Mahinahina #3


Thence from point of beginning again and running N 87° E 25 $\frac{3}{10}$ 1696.2 along up Mahinahina 3 to rock marked + in bottom of gulch thence along up on bottom of ravine to mauka boundary

149 acres

Survey by J Metcalf July 30 1849

Awarded

3 1850



L.C.A. 6539 to Honolulu vol 3 p. 381

Afana 1 Konekone in Mahua-hua

Begin at S.W. corner and run

N 10° E 2.50 ch 165 feet along C Cockett

S 80° E 1.00 " 66 " " "

S 10° W 2.50 " 165 " " "

N 80° W 1.00 " 66 " " "


1/4 Acre

Afanas 2 - 4 in. Konekone


Surveyed by J. Fuller

Adjusted " E Bailey

Awarded Sept 2 1852



scale 1 ch = 1"



L.C.A. 4239 Kaukau

Vol 3 p 379

Apana 1. Houelot and Kialanot in Ahupuaa of Makuaiki

Begin at N.W. Corner on side of road

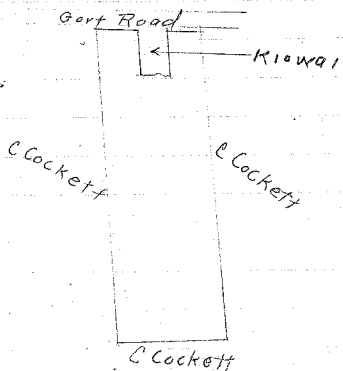
S	$89\frac{1}{2}^{\circ}$ E	9.43	chains	622.4	feet	along C Cockett
S	$1\frac{1}{2}^{\circ}$ W	3.25	"	214.5	"	" " "
N	$88\frac{1}{2}^{\circ}$ W	9.73	"	642.2	"	" " " to road
N	7° E	1.36	"	89.8	"	" govt. Road
Due East		1.38	"	91.1	"	" Kiowai
N	7° E	.75	"	49.5	"	" "
Due West		1.38	"	91.1	"	" "
N	7° E	.96	"	63.4	"	" govt road
2 $\frac{96}{100}$ acres						

Apanas 3-9 in Houakawai

Survey By E Bailey

Survey Aug 7, 1852

Award Sept 2, 1852



L.C.A. 4248 Kekalohe

Vol 5 page 2

Apana 1 Kaulaohia Mahuakina

Begin at N.W. Corner at sea shore and run

S 10° W 158 ch 104.3 feet along shore

S 80° E 158 " 104.3 " " C Cockett

N 10° E 158 " 104.3 " " " "

N 80° W 158 " 104.3 " " " "

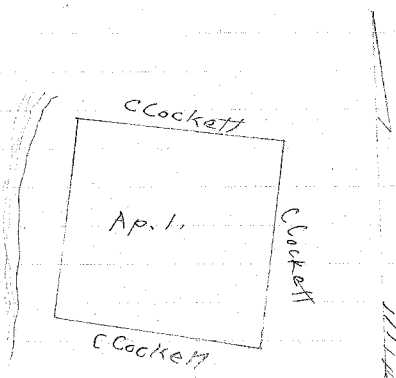
Kase

Apanas 2 & 3 in Hanalei

Survey by J Fuller

Date of survey Apr 24 1857

" " Award Sept 2 1852



aw

2153 . A. Matentec ^{anas} Area
 3927 Makoholua 5 7.5 ac. Decd - Of. 3 - U. W. Nagasaka
 (Of. 3 bound to P.M. Co. 5/21/27 to MPB - Envelope "48"

3932 Halepo 7 2.74 Decd - Of. 3 (.61 ac.) Yuk
 Appl. Co. to M.M. Co. 4/2/25
 Envelope "80"

Pedigree

Hoosini - sale to Amy Kama Jr. - sent to August Kama
 Kaaka - a. Nabina & Dalia
 Muluani - { Kaka { Mairi & Dalia
 { Mrs. Luning
 Haono - { Māhā { both died young - no heirs { sent to Kama
 { Kaluhi
 Hapono - Kāneali on Kanai - sons & Kama
 Kahuy - dead no heirs

Kuleiopi { Kahaka { Hoosini & Dalia
 { Kalunia (Mrs Luning)
 { Kēkahili { Kēkahili Opie
 { (Mrs Luning)
 Kapela { Kāneali family

Kamaunakani { Mrs. Meheula
 (Marie Kamaunakani)
 who was daughter of
 Kamaunakani
 Mrs. P. Kamaunakani - dead - no heirs
 Robert Meheula - dead - no heirs
 Mrs. Meheula " "
 Kamaunakani Meheula { both died
 William " dead - no heirs
 Henry " "
 Thos. " "
 Kamaunakani " "
 Alice " "
 Robert " "
 (by Sam Kahae)

Kamaunakani { Kamaunakani
 { Kanaka waiwaike { Mrs. Kamaunakani
 { Mrs. Abbie Meheula
 Kahene - Kamaunakani
 Kahauke - dead - no heirs
 (by Mrs. Meheula)

(1/2 Julia Kon)
Kauimawaho {
 Iwane (bot)
 Kaimikana (bot)
 Kamano bot
 Keliheleua { Kani (dead - no heirs)
 Maonaona { Mrs Lockington (bot)
 do should will etc

(1/2 Julia Kon)
Haulili {
 Paahana { Julia Kon } 1/3 of this estate
 Manuel Paahana }
 Puhi (dead - no heirs)
 Heakalani { Kapena Kahi } 1/3 (bot)
 Kekaheua (dead - no heirs)
 Kela { Kani (dead - no heirs)
 Maonaona { Mrs Lockington } 1/3 (bot)

Puhi (Brother of Paahana is at above)
 dead - no heirs

His share belongs as above Haulili

(1/2 Julia Kon)
 1/3 to Heirs of Paahana { Julia Kon }
 Manuel Paahana }
 1/3 to " " Heakalani { Kapena } (bot)
 1/3 " " " Kela (Mrs Lockington) (bot)

(1/2 Sam Kahae)
Kaukan {
 Kaimi w (dead - no heirs)
 Akaukaukan (Saw 5 HPB) -
 Kamaaka - { Mrs Akheun }
 (dead)
 Heleimika (dead - no heirs)
 Williamkaukan (dead - no heirs)
 Kahiua { Mrs Furtado
 Kaimi # { Mrs Hakalo
 Mrs George
 Jas Meheula
 Sam Kahae

Kakaohoua {
 (by Sam Pahi) {
 Hae x (married Kamakee) dead - no heirs.
 Makao (married Kamakee's sister) dead no heirs (got to P.M. Co?)
 Maeole x - { makao's child
 Kauriwhi w - wife

Kamakee deeded her interest to Gaffery children


Kaluauika {
 (by Sam Pahi) {
 Kamaka x {
 (married Kahile w) {
 Lewi (married Kuaolani) } 4 children in Honolulu
 Kauhialali } dead in Honolulu
 Kumuokalani - in Honolulu
 Haukea - " "
 Kahana - dead in Hawaii
 Kamaka " "
 Haka x {
 (married Kahaka) {
 Kamaaduhoe
 Mrs Fred Lummy Honolulu

Kamauna {
 (Kaunapali) {
 (by Kamauna) {
 Hoalaka (got to Ransom)
 Chas Anna " Saffery
 Kahana " Brecht
 Kamaawaiwai { Mrs Milikan
 " Abbie Welch


Koomauna {
 Sabaiia {
 Apitaka

by?

Kalua - (Honolulu)



His wife live in Honolulu



Kuaioi Kueama Hahaione

married

- 1) Pili
- 2) Makador



Anna who said to Pami, his cousin

- ✓ Loika w married Chas Manase. Kabana
- ✓ Kelipoma w " Nana - Honolulu
- ✓ Keawe w " Maa - Kauai
- Anna? Pami x Miliana w " Kawaiioe { David Muisie - California
- married { Hakaka - Waialeale
- 1) Keawe w Luka w " Manina { Wailua - Waialeale
- 2) Kama w Rebecca w " Dennis Lulua - Honolulu
- Mariana w " Jos. Matthias - Honolulu
- Pami x Sara - Honolulu
- Meli w Kaiona { Kalawana w } Waialeale
- { Kaiona lili k
- { Kawahala "
- { Meli w

Annai deced a piece of Ahua 1 to Meliana Kaulakua, his 2nd wife

Koivu Kuloona Kabana

Apanas 1-2-3

Man

Koso o Peelia

- Leis w dead - no kids
- Kabelilam "
- Honipastadass w "
- Kahula x dead
- Kapuaak x - 5 children
- Koivu x dead (marries Mary)
- Kapahu x
- Daniela "
- Keeki "
- Mahoe "
- Kepala w
- Kiria w

{ Kalecha - ^{5 children} ~~5 children~~ }
 { Kimmela - ^{4 children} ~~4 children~~ }
 { Kapahu - ^{4 children} ~~4 children~~ }
 { Upani - ^{4 children} ~~4 children~~ }
 { Keli - ^{4 children} ~~4 children~~ }

Lush Karama
 Sankara

before Kimites below & Lush & P. D. his of Mahoe ???

Kaleo x
 m
 nais w

- Kilupaina - sold (dead)
- Kosumanna x marries ? (both dead no kids)
- Makaalo m Kawelo
- Hiannoo m Mu
- Palanneni (died young)

{ Naaki w. no kids }
 { Kaulo x }
 { Keeki x }
 { Keli x }
 { Keli x }
 { Keli x }

Karama
 m
 ?

Jaekarima m Kimalie
 m Kulola
 Manae

{ Hattie }
 { Hattie }
 { Jaekarima - m Lush }
 { Jack - single, married }
 { Karina - single, married }
 { David - (unc) m Alice }

Lalahua

by Huhimiai

Lalahua married Haole Kawahine - no children

Lalahua had one brother - Kurehokoke who married Hiki; they had one child Kelukulua K, who married Nohohokahi's

Kelukulua m Nohohokahi	{	Haaraki w. married Solomon Hale	{	Pela Solomon	{	Lalahua w/ Haole Kawahine	
		PeKa w m Mia - all children dead.		Nahaloa		was married before 7-3,	
		Mamua Km Huhimiai	{	Hana Kalam		{	and they had 2 sons, Paulu w
		Kali		Siimariel Keliwa, & Pau			
		Nalahua K. dead - no heirs	{	Lili'ia K m Makua - dead - no heirs			{
Puka K " " no children	Paulu married Pada, had						
Hekaa " " dead - no heirs	{	Hekaa " " dead - no heirs	{	Johnston Kaniatama Kachua			

Lalahua by ?

Lalahua {
 Huhimiai? }
 Kule { children as above of Kelukulua


Lalahua by Joe Whitford

Lalahua m Kawahine	{	Haarakawahine child w	{	Muleka (Mrs J. Whitford)
		S. Anapua		Peke w m Lemahana { $\frac{?}{dead}$ $\frac{?}{dead}$

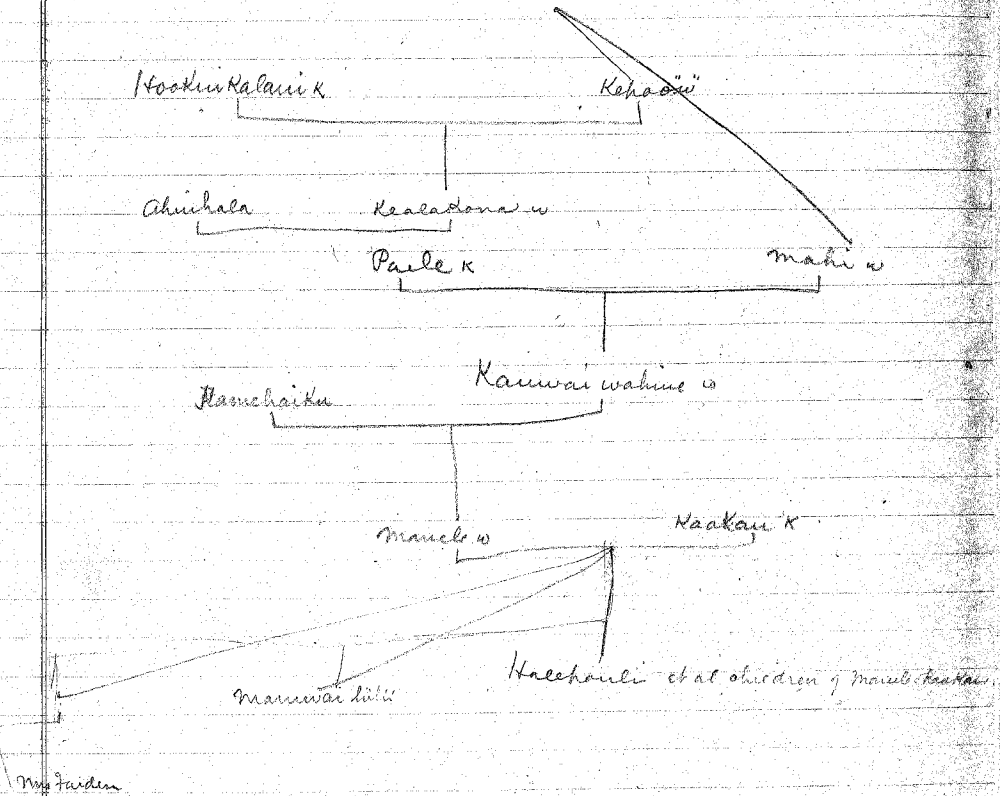
Paulu w (Sister of Lalahua) m Kaliikan m	{	Kaliikan Lili'ia m Ahua w	{	Lucey Kaliikan m J. Kalam
		Kashu		Elder Kaliikan died about 14/1/20

Kamaka K
(no children)

Kulalau - (Honokahau)




Ahihala - et



Shaw Family

Pat

Labels




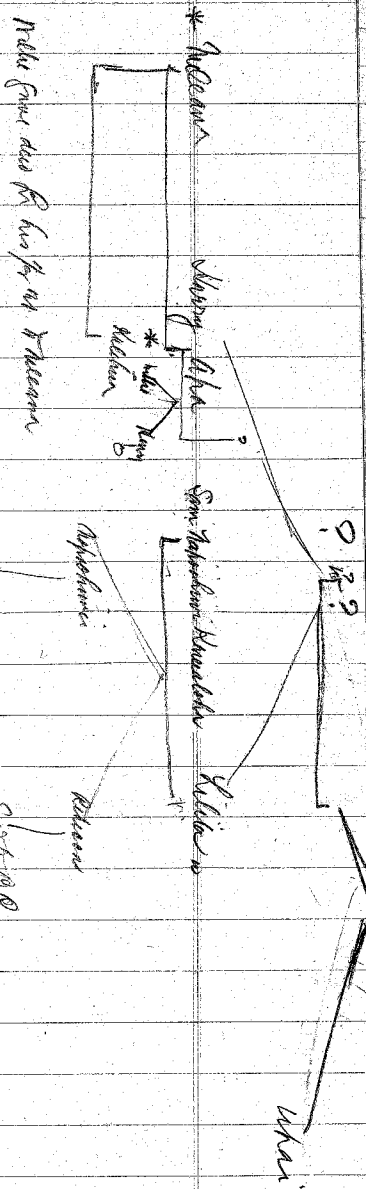
Hatti

Palupaka (Kamatakai)

Alhai

tridit (in son) Alhai xuli & Melcano
(Sungkha).



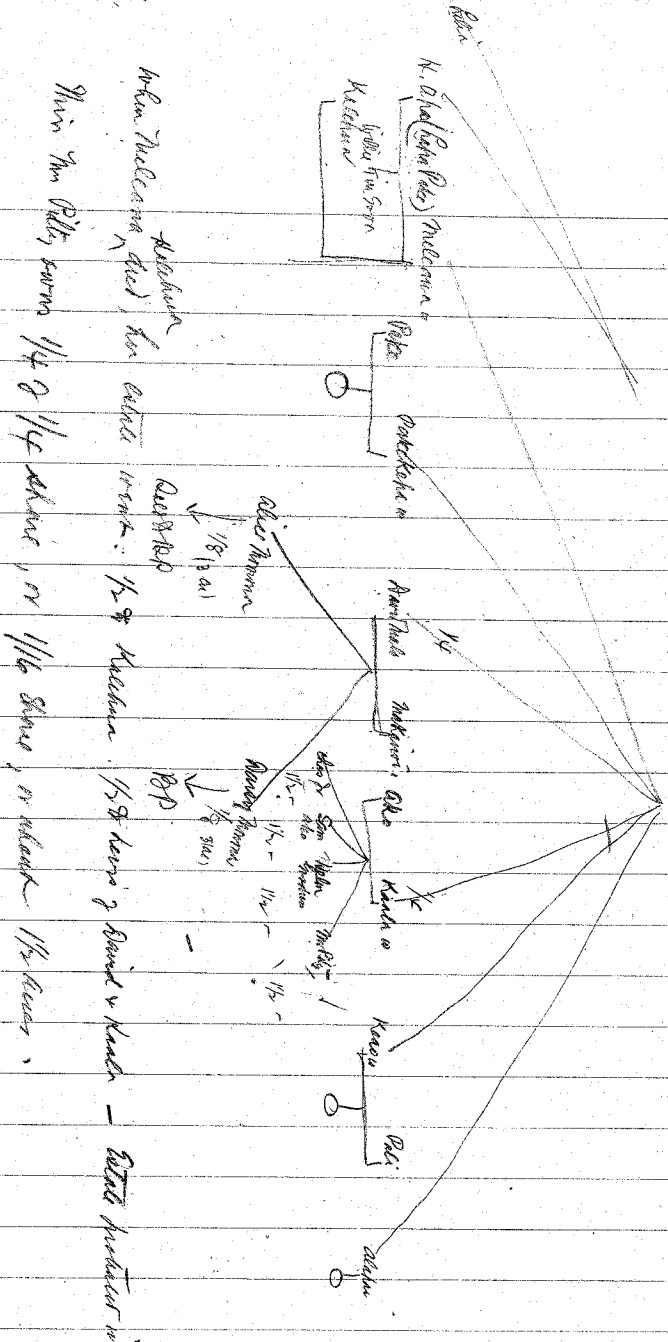


Only 1 cell for now


7/28/20

According to Sam Cole
+ Mike Hillig

1112 1113 (211 211) does N. melanura



7/18/10




William }
Kinsler } Lion

John Kinsler }
at the }
house }

Frank }
} Anne in Kate - Anne
} Mary Smith
} John - Kinsler }
} Rachel & Miles - }
} Robert }





L. C. A. 7172 Kamaunua
Ili o Kaste

Begin at S E L and run

West. 300 chs Kouhiki

N 18 30 W 4.20 " pali

N 67 0 E 1.40 " " to stream, stream

along stream to initial point,

Area $1\frac{23}{100}$ acres.

Apr Ili Omoiaa

Begin at South L, and run

N 62 E 1.90 chs Kouhiki

N 16 0 W 0.70 " " pali

N 11 0 E 1.50 " "

N 77 0 W 1.60 " Kamaunua's stream

along stream to initial point

Area $38\frac{1}{100}$ acres

L. C. A. 5596 Kikubi

Ili o Pukukui

Begin at S E L and run

N 56 0 W 5.74 chs. Kahawai,


S 69 0 W 0.21 " Kalalau

S 21 0 E 2.91 " Pahia,

S 31 45 E 0.98 " Naai,

S 58 15 E 2.10 " "

N 41 30 E 0.20 " Sopa to initial
point, area 52 rods



Palehoo ypa

mauka loa

Konohiki

OK

Keawe

2

Konohiki

Pahale

OK

Kaha Kee

Palehoo ypa


Ohao

KKI

Kukaha oa

OK

1 chain = 1 inch



L. C. A. 5665, Keaweiki.
 Begin at SW of church lot and run.

S 30 0 E	1.0 ch	Konohiki.
S 68 30 W	0.24 "	"
N 35 0 W	1.07 "	"
S 56 0 W	0.57 "	"
S 37 30 E	1.88 "	"
S 61 30 W	2.09 "	"
S 26 15 E	0.98 "	"
S 66 30 W	0.77 "	"
N 23 15 W	1.50 "	"
N 50 30 E	0.64 "	"
N 26 45 W	1.13 "	"
S 63 0 W	1.63 "	Pali.
S 11 0 E	2.70 "	"
N 63 30 E	4.77 "	Mahale
N 36 30 W	1.04 "	Kelua.
N 59 30 E	0.77 "	Kalua.
S 31 30 E	0.38 "	"
N 68 35 E	0.77 "	"
N 54 5 W	2.43 "	Kahawai.
S 66 0 W	1.77 "	Kenui to initial point.

Area " rds.
 W. P. Alexander.

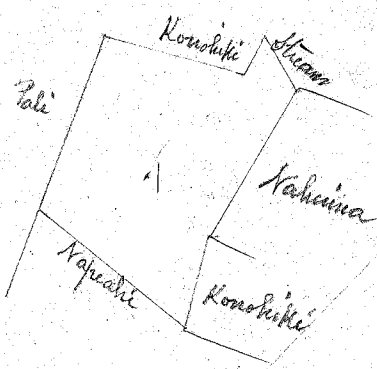
L. C. A. 3474, Kamakiskai,
 Ili o Makaa.

Begin at North E and run.


S 24 0 W	6.73 chs	Pali
N 77 0 W	1.64 "	Kaumaua.
N 14 0 E	2.18 "	Kahawai.
N 16 30 E	5.00 "	"
S 48 0 E	1.00 "	Kenui.
S 75 0 E	1.57 "	Kaahamii to initial point.

Area, } 3/10 acres
 + A Turner

OK



OK



lot
OK



OK

Apr 1

L. B. A 5610, Kalauna,
 He o Ekekini,
 E haamaka ana ma ke L and
 S 18 0 E 60 chs Kouohiki,
 S 64 20 W 2.20 " "
 S 21 0 E 3.00 " pali,
 N 87 35 E 2.87 " Kapeahi,
 N 26 0 W 1.62 " Kouohiki,
 N 13 30 W 2.53 " Wakiuna
 N 75 0 W 1.00 " Kahawai to initial point
 Area $\frac{9\frac{1}{2}}{100}$ acres.

Apr 2

Pahale,
 He o Ekekini,
 Begin at North L and run,
 S 65 0 W 194 chs foot road,
 S 28 30 E 1.45 " pali,
 N 59 30 E 1.96 " lei pookaa
 N 30 0 W 1.26 " Kapeahi to initial
 point Area $\frac{16}{100}$ acres.

Apr 3

He o (Kiula) (Keahua)
 Begin at North L and run,
 S 37 0 E 2.26 chs Kahawai,
 S 74 0 W 2.05 " Kalauna,
 N 27 0 W 2.30 " pali,
 N 80 0 E 1.68 " Kamapuna to initial
 point Area $\frac{32}{100}$ acres.

Apr 4

Kala ma Kaulanakaala,
 Begin at North L and run,
 S 7 0 E 8.60 chs Kouohiki,
 S 75 0 W 2.80 " Hanokaaia
 N 6 30 W 8.69 " Kouohiki
 N 77 30 E 3.00 " Pakali to initial
 point. Area $\frac{24}{100}$ acres.

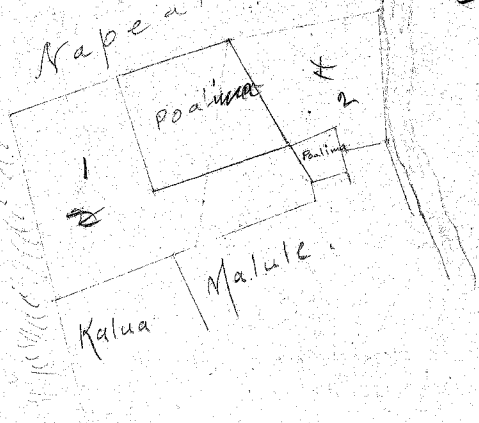
May 28 / 53

A. J. Turner,
Surveyor

$\frac{112}{62}$
 $\frac{1306}{447}$

See page 1
(near Pooki, church)

Napeahi



OK

6

Namatahata



Konohiki

Nalulua

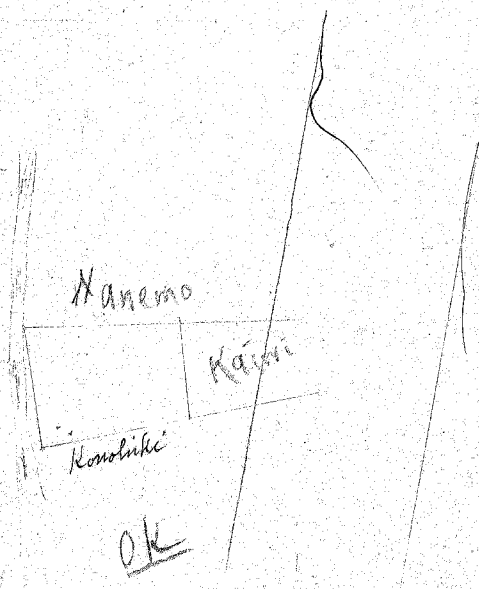

OK

Apr 1. L.C.A. 5665 Kaeaweiki
 Ili o Kaimooolie
 Begin at north L and run,
 S 120° E 2.00 chs Kahawai,
 S 70° W .70 " Malule,
 N 20° W .40 " Poalima
 S 60° W .80 " "
 N 38° W 1.85 " "
 N 70° E 2.35 " Napeahi to initial
 point, $12\frac{1}{2}$ acres.

Apr 2. Begin at North L and run,
 S 270° E 1.82 chs Poalima
 N 63° E 2.08 " "
 S 41° E .70 " "
 S 29° E .29 " Malule,
 S 61° 30' W 4.28 " "
 N 22° W 2.91 " pali,
 N 64° E 1.73 " Napeahi to initial
 point, Area, $\frac{3}{10}$ acre,
 A.D. Turner,
 Surveyor.

L.C.A. 5760, Kalalan,

Apr 5. Ili o Keauhou
 Begin at NE L and run,
 S 78° 15' W 2.14 chs Nauakaokai
 S 27° 30' E 1.70 " Kouahiki
 S 36° 30' E 1.46 " Nahuina
 N 65° 15' E 1.66 " Kouahiki
 N 16° 45' W 2.55 " pali to initial
 point, area, 93 a/c.
 Mch 13/55. W.P. Alexander



L. C. A. 4698 Laelua.

Apr

Hi Paviou

Begin at North L and run.

- S 76° 0' W 2.56 ch Konohiki
 - S 16 30 E 1.20 " "
 - S 40 0 W 1.00 " "
 - S 16 0 E 1.55 " " + pali
 - N 62 0 E .80 " "
 - N 70 0 E 1.70 " "
 - N 11 0 W 1.70 " Coahuia
 - N 69 0 E 1.12 " "
 - N 36 0 W .98 " to initial point
- Area 1/2 acre.

Apr
Pahale.

Paviou

Begin at North L and run.

- S 85 30 W 10.90 chs Kaahanui
 - S 32 0 E 1.47 " Konohiki
 - N 77 0 E 1.00 " Makai-pooa
 - N 39 0 W 1.31 " " to initial point.
- Area 1/2 acre.

A. J. Turner,

Surveyor.

May 1853

L. C. A. 6459 Leonni

Kalo

Hi o Niula.

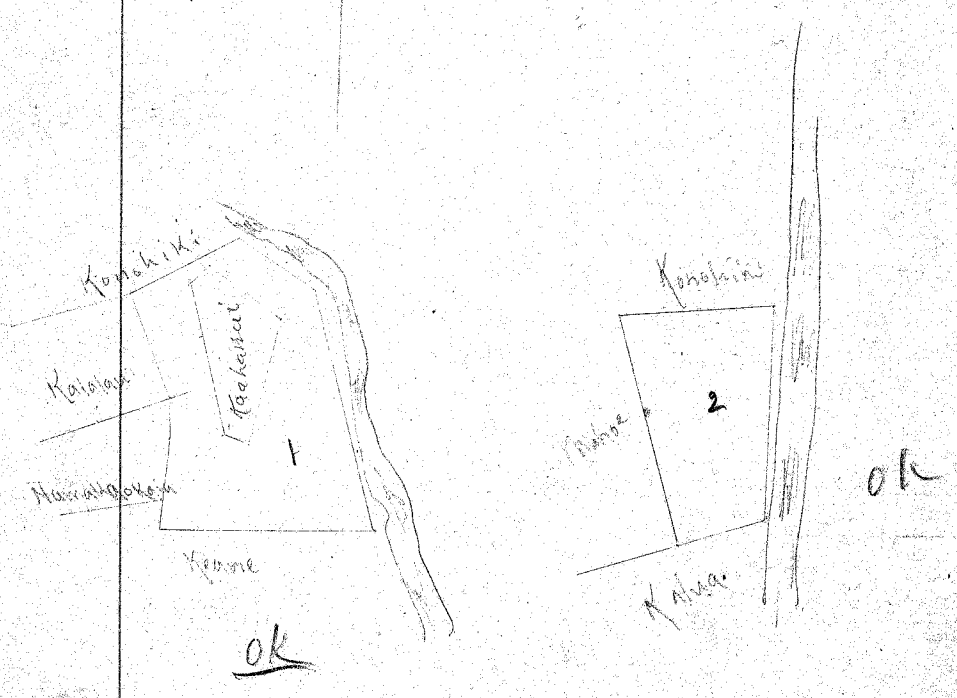
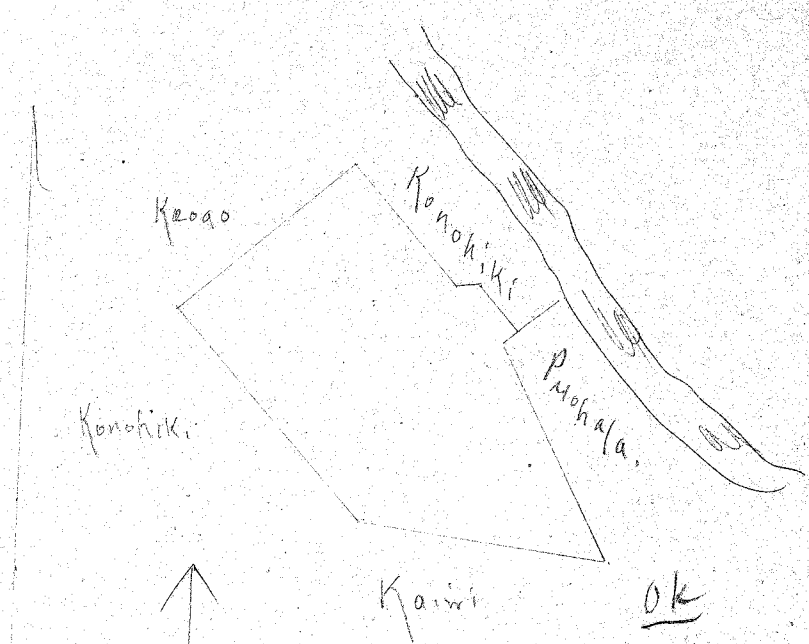
Begin at North L and run.

- S 78 0 W 2.35 chs Hanawaia
 - S 19 0 E 1.83 " Kahawai
 - N 66 0 W 2.30 " Konohiki
 - N 17 0 W 1.36 " Kairi, to initial point
- Area 3/100 acre.

A. J. Turner,

Apr 29 1853

66
48
121

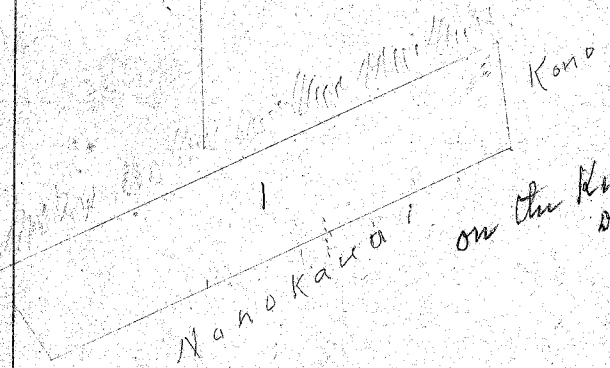
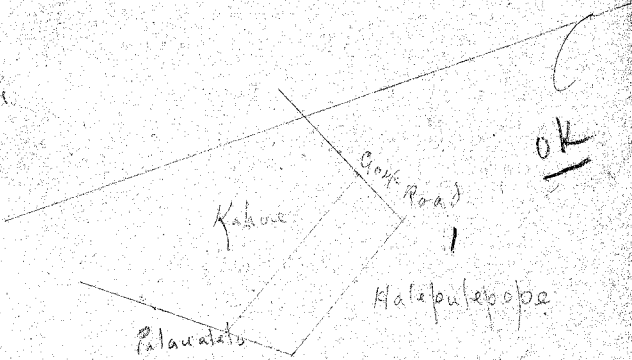
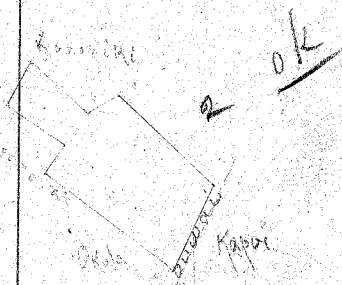


L. C. A. 6004. Lapauniki
Hi-o-Kunuka.

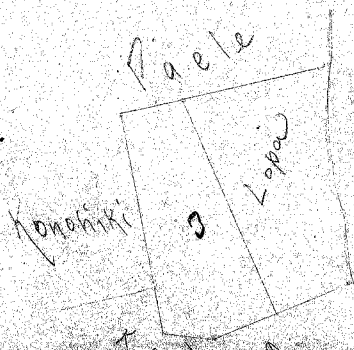

Begin at North E and run,
S 49° 0' W 3.50 chs. Kaasas.
S 43° 0' E 4.20 " pali
S 84° 0' E 3.80 " Kawiwi
N 27° 0' W 3.04 " Purohala
N 50° 0' E .29 " "
N 37° 0' W .91 " Konohiki
S 66° 0' W .34 " "
N 41° 0' W 2.47 " " to initial
point. Area. 2 acres.
A. J. Turner.
Suivayan.

Apr
L. C. A. 6145 E Lapa.
Kalo + Kula. 26. Kahaia
Begin at North E and run,
S 58° 0' W 1.97 chs Konohiki,
S 24° 30' E 1.72 " Kalalau,
S 70° E .54 " Napnakaokana
S 40° W 1.41 " "
N 82° 0' E 3.20 " Kaawe to stream
Along stream to initial point
Area. $\frac{97}{100}$ acre.

Apr
Hi-o-Lipuu I.
Begin at N E and run
S 80° 0' W 2.26 chs Konohiki.
S 20° 0' E 3.55 " Mahoe.
N 70° 0' E 1.22 " Kahaia to stream
Along stream to initial point
Area. $\frac{58}{100}$ acre.
A. J. Turner. Sur.



on the Kula
S.P.B.



Apr

L. C. 4743 Makaukau.
Pahale.
Ili o Itekuia

Begin at North Land run.
S 65° 0' W 1.03 chs Govt road.
S 25° 0' E 1.60 " Kahoe
N 35° 30' E .56 " Patawalelo.
N 28° 0' W 1.35 " Halepule pepe to initial point
area 1/2 acre

Apr

Ili o Paniai Taro
Begin at north Land run
S 41° 0' E 1.15 chs unwai o kapua
S 56° 0' W 2.154 " ^{okala}ki
N 30° 0' W .54 " Kauhiki
S 55° 0' W 1.00 " "
N 43° 0' W 1.85 " "
N 62° 45' E 1.27 " "
N 51° 0' W .41 " "
N 62° 0' E 2.144 " to initial point

May 1853 A. J. Turner

L. C. 6645 R. Malae

Apr
Ili Kunalau

Begin at North Land run.
S 5° 0' E 1.73 chs. Kauhiki
S 68° 0' W 2.62 " Govt road.
N 30° 0' W 1.63 " Kauhiki to pali
Along pali to initial point area 1/4 acre

Apr
Ili Paniai
750


Begin at North Land run.
S 24° 0' E .92 chs Ohao
S 74° 0' W 3.66 " Nakaikuaana
N 16° 0' W 1.00 " ala o pali.
N 76° 0' E 3.56 " Kukahana to initial
point. 3/100 acre. west

Apr 3

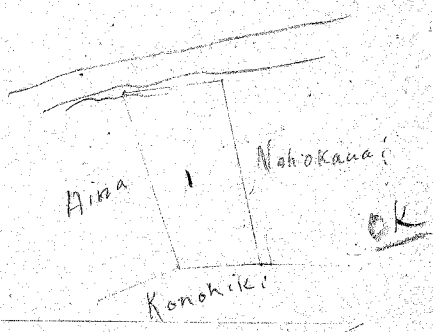
Hipua. Begin at North Land run
N 80° 0' E 1.96 ch Kauhiki
S 70° 0' E 3.55 " Fopa
S 70° 0' W 1.92 " Kahua.
N 82° 30' W .75 " "
N 9° 0' W 3.45 " to initial point
Area 1/100 acres. A. J. Turner



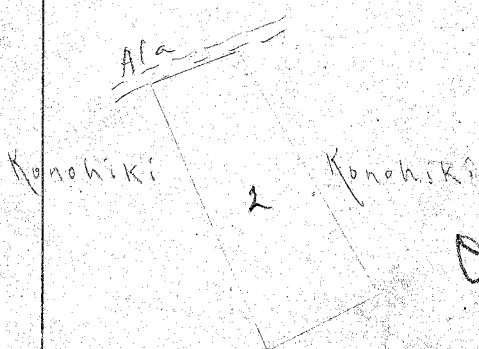
OK



OK



OK



On Kula land

L. C. A 2250. Mailou

Apr

Moouli

- Begin at North L and run.
- S 18 0 E 0.82 chs Kahawai
- S 60 0 W 1.16 " " " "
- S 35 0 E .19 " " " "
- S 61 0 W 2.18 " " " "
- N 31 30 W .47 " " " "
- N 61 30 E 4.28 " " " "
- N 22 0 W .22 " " " "
- N 75 0 E .53 " " " "
- N 70 0 W .54 " " " "
- N 70 0 E .70 " " " "

Area $\frac{8}{100}$ acre

Apr 2

Begin at North L and run.

- S 20 0 E 1.16 chs Kahawai
- S 62 30 W 3.35 " " " "
- N 25 0 W .95 " " " "
- N 65 0 E 1.50 " " " "
- N 51 30 E 1.86 " " " "

Area $\frac{34}{100}$ acre to initial point

May 13/1853

A. J. Turner

L. C. A 4744. Mailou

Apr

Hi Kamaui

Begin at North L and run.

- S 12 0 E 1.26 chs pali
- S 72 0 W 2.78 " " " "
- N 8 30 W 1.45 " " " "
- N 76 30 E 2.90 " " " "

Area $\frac{37}{100}$ acre to initial point

Apr

Alua

Begin at North L and run.

- S 24 30 E 1.82 chs pali
- S 65 0 W 4.43 " " " "
- N 23 0 W 1.30 " " " "
- N 58 0 E 4.30 " " " "

Alaui

Area $\frac{41}{100}$ acre to initial point

Apr 2


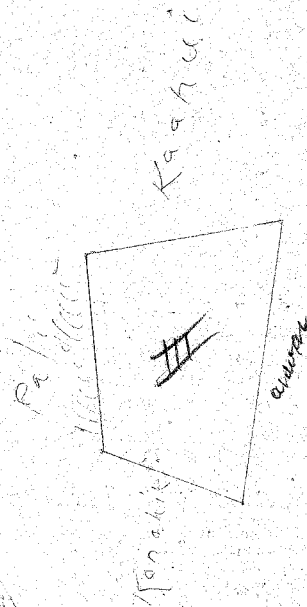
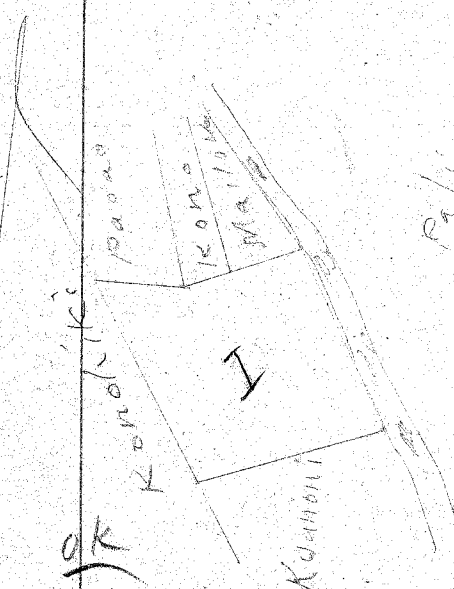

Hi Kapaemahu

Begin at North L and run.

- S 73 0 W .35 chs Koushiki
- S 19 0 E 2.45 " " " "
- N 66 0 E 1.20 " " " "
- N 38 0 W 2.45 " " " "

A. J. Turner

Area $\frac{19}{100}$ acre



Apr 1

L. C. A. 4704 Makapo.
Ili. o Kapaaukini.

Begin at North L and run
S 29 0 E 2.94 chs Kahawai,
S 68 0 W 3.00 " Paamau,
N 30 30 W 3.40 " Pali
S 88 5 E 1.00 " Paamau
N 66 5 E 1.95 " Mailou to initial point
Area 2700 acres

Apr

Ili. o Panoua.

Begin at North L and run,
S 5 0 E 2.90 chs Auwai,
S 85 0 W 3.20 " Kekalo,
N 70 0 W 2.18 " Kahawai,
S 84 0 E 1.90 " Keo,
N 71 0 E 1.91 " Kekalo to initial
point area, 2700 acres.

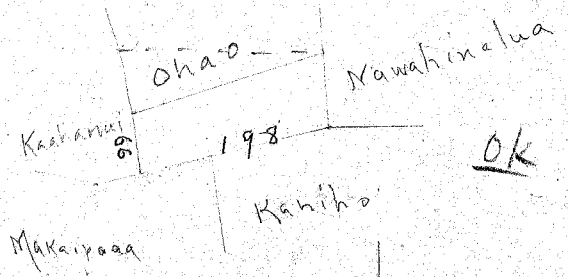
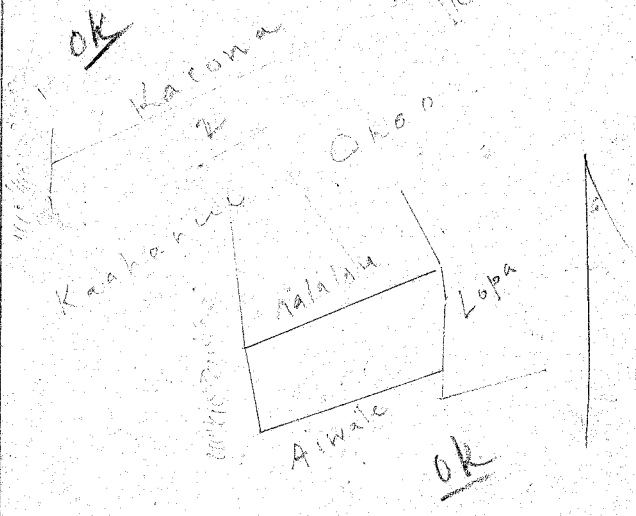
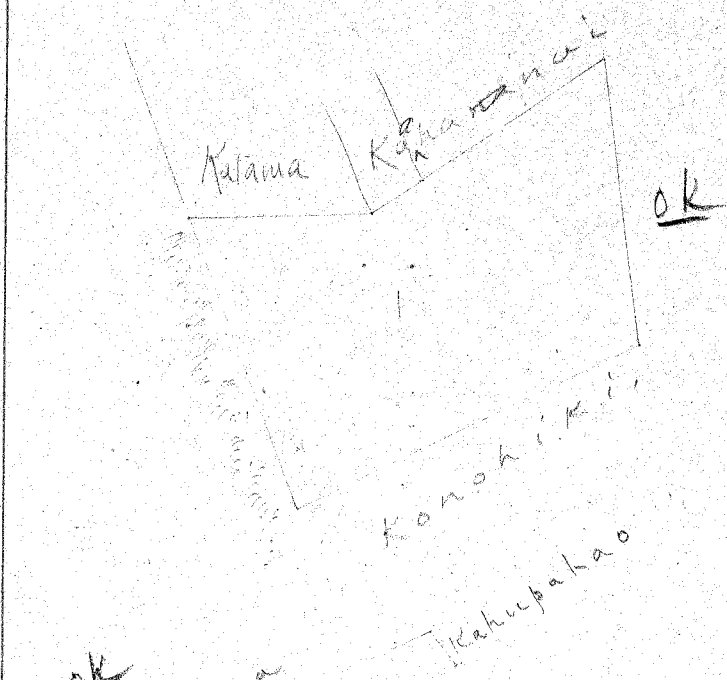
Apr 3

Begin at North L and run,
S 70 0 W 4.45 chs Auwai,
N 69 0 W 2.25 " Kouohiki
N 73 0 W 3.00 " Pali,
N 79 0 E 3.12 " Kouohiki to initial
point, Area 2700 acres.

Apr 4

Pallala Ili. o Panoua,
Begin at stone on road,
N 68 0 E 2.10 chs Kouohiki
N 8 0 E 1.90 " "
N 25 0 W 2.40 " "
N 57 0 W 1.25 " " to initial
point area, 2700 acres.

Sept 1853 W. H. Pease
Qui -



198
 198
 198

Apr 1

L. C. A 6139, Kapeahi. 9

Begin at South Land run,
 N 21 0 W 4.60 chs pali
 N 87 30 E 2.87 " Kalama,
 N 56 0 E 4.23 " Kaahani,
 S 13 30 E 4.53 " Kauhiki,
 S 65 30 W 5.88 " " to initial point

Area, 2 1/2 acres

Apr 2

Ili o Hana 13 Soi

Begin at South Land run,
 N 75 0 E 2.33 chs Kaahani,
 N 63 0 E 4.41 " Ohao,
 N 34 0 W .70 " Kahupahaa,
 S 65 0 W 6.50 " Kaiona,
 S 5 30 E 1.40 " pali to initial

point Area, 4 9/100 acre,

May 1853.

A. D. Turner
Surveyor

L. C. A 10366, Kama Kakaia

Ili o Keahua.

Begin at North Land run,
 S 68 0 W 3.27 chs Kalama,
 S 12 0 E 1.28 " pali
 N 71 0 E 2.90 " Aiwale
 N 4 0 E 1.00 " Lopa
 N 7 0 W 1.54 " to initial point

May 1853 Area 19/100 A. D. Turner,

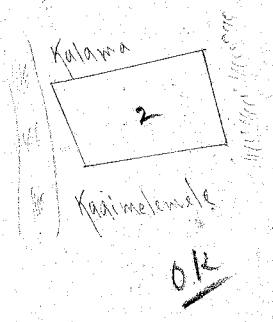

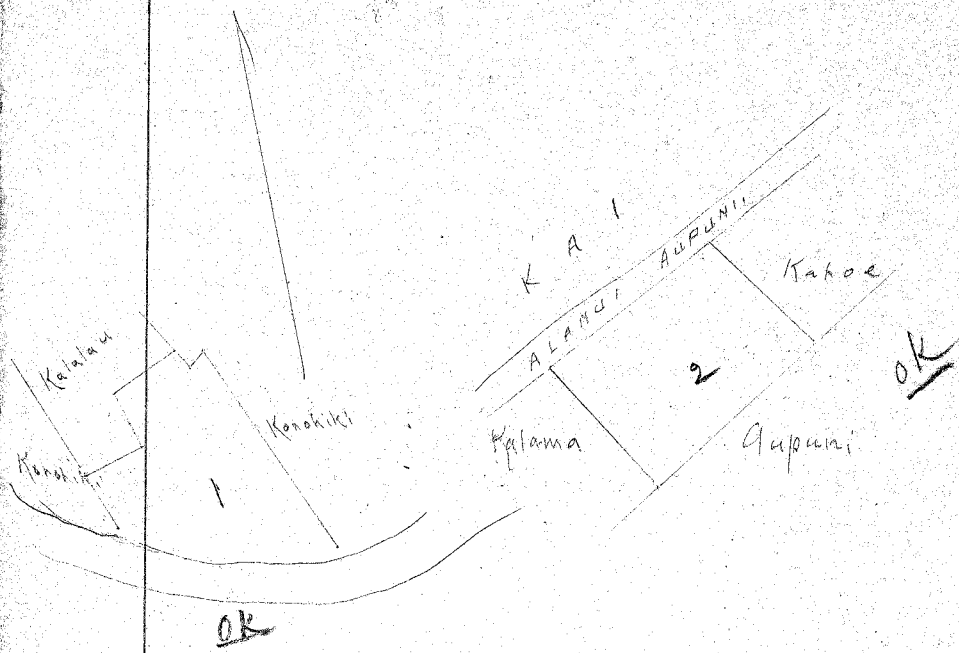
L. C. A 6145 Nawahivela

Ili o Hana.

Begin at North Land run,
 S 62 0 W 3.00 chs Ohao
 S 17 0 W 4.92 " Kaahani,
 N 69 0 E 1.06 " Makai-pooa
 N 63 0 E 1.90 " Kapiha
 N 14 0 W 1.13 " Kahupahaa, to

initial point. Area 3/10 acres

A. D. Turner,



Apr 1

10

L. C. 6125 P. Kapuahi,
 Hi'o Keahan, Begin at South Land run
 N 71° 0' W 3.43 chs. Kahawai,
 N 20° 0' W 1.90 " Kouohiki
 N 71° 0' E 1.00 " Kalalan,
 N 15° 0' W .80 " "
 N 69° 0' E 1.20 " "
 S 27° 0' E 1.24 " Kouohiki
 N 02° 0' E .33 " "
 S 22° 0' E 3.70 " to initial point,
 Area, 62 1/4 acre.

Apr 2

Stourelot.
 Begin at North Land run,
 S 65° 0' W 1.54 chs Govt Road
 S 30° 0' E 1.26 " Kalama,
 N 59° 0' E 1.66 " Aupuni,
 N 55° 0' W 1.10 " Kakae to initial point
 Area 1/4^{acre} J. Turner.

Apr 1.

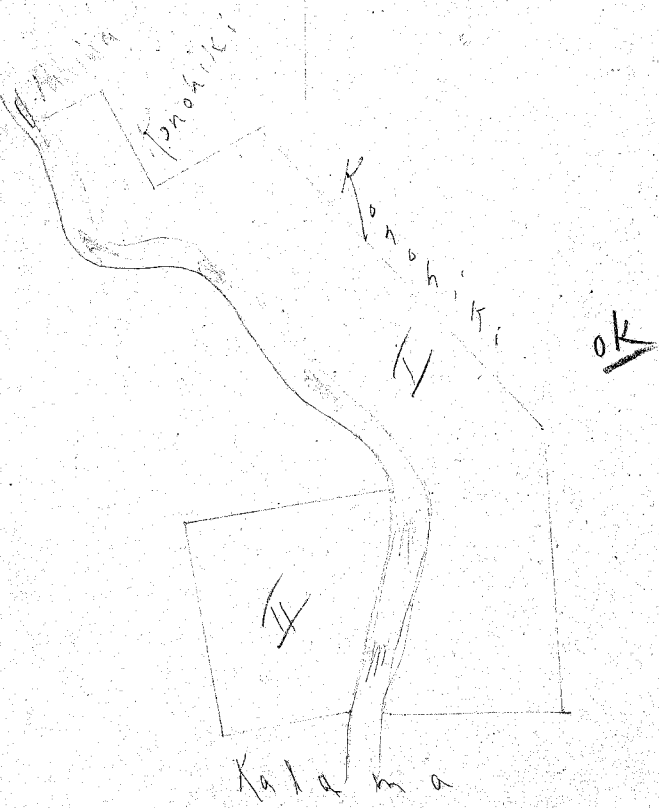
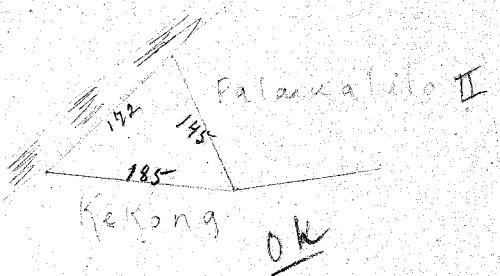
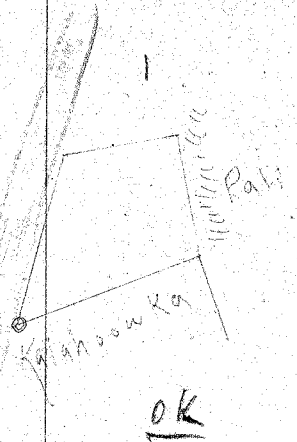
L. C. A 6031, Namakaokaia II
 Pahale.
 Hi'o Keahan I.
 Begin at South Land run,
 N 12° 0' W 1.18 chs Kamaka,
 N 77° 0' E 1.86 " "
 S 21° 0' E 2.00 " pali
 S 73° 0' W 2.07 " Kalalan to initial point
 Area 2 1/2^{acres}.

Apr 2

Hi'o Kaulanakaalo,
 Begin at North Land run,
 S 17° 0' E 1.42 chs pali,
 S 77° 0' W 2.12 " Kaimelemele
 N 24° 0' W 1.40 " Kahawai
 N 75° 0' E 2.31 " Kalama to initial
 point area, 302^{acres}.

May 1853.

A. J. Turner.



L.C.A. 6115 Napauna
Hi. Maluaka

11

199.3

105.4

112.7

118.2

Begin at South Land run.
N 26 02 E 3.02 chs Kalahouka
N 14 30 W 1.90 " Kouohiki
S 79 0 W 1.70 " "
S 14 0 W 2.70 " Kahawai to initial
point Area $\frac{4}{3}$ acre.

Apr 1 Hi. Eipuu II Begin at North Land run.
57° 30' S 47 0 W 2.60 chs Kahawai
76° 20' S 86 0 E 2.80 " Kekona
4° 25' N 24 0 W 2.70 " Palanalelo to initial
point Area 7.00 acre.
A. F. Turner

L.C.A. 6145 Pakali
Hi. Ohiapoko

Begin at South Land run.
N 86 0 E 2.90 chs Kalama
N 7 0 W 4.22 " Kouohiki
N 46 0 W 6.32 " Kouohiki
S 58 0 E 1.90 " "
N 32 0 W 1.70 " "
N 58 0 W 1.94 " " to stream
Along stream to initial point
Area 2 $\frac{2}{10}$ acres.

Apr 2 Begin at North Land run.
S 77 0 W 3.30 chs Kouohiki
S 6 0 E 3.30 " "
N 77 0 E 2.00 " Kalama
along stream to initial point
Area $\frac{3}{4}$ acre.
May 20/53 A. F. Turner

Kaahāhāhāhā?

Koniko

OK

Pauka

Konohiki

Kapofa

Konohiki

Paiacalo

Kamaka

OK

Paiacalo

Ohao

OK

Konohiki

Kaiaofa

OK

Kaahāhāhā

3

OK

Kahawai

Paihi

Koufa

L. C. A. 6166 Paale

Apr 1

Hi Kanehoa

- Begin at North L and run
 - S 52 0 W 1.00 " Keamihiko
 - S 27 30 E 1.64 " "
 - S 50 30 W 1.81 " "
 - S 26 0 E 1.41 " Paukan
 - S 59 0 E 1.93 " Kouohiki
 - S 37 0 E 1.00 " "
 - S 7 0 E .54 " Kapa
 - N 53 0 E 1.64 " to stream
- Along stream to initial point

Area 2.0 acre

Apr 2

- Begin at North L and run
- S 71 0 W 2.20 chs Palaualele I
- S 18 0 E 2.00 " Oha
- N 80 0 E 2.106 " Kouohiki
- S 15 0 W 2.10 " Kalappa to initial point

Area 4.9/100

Apr 3

- Lipian I Begin at North L and run
 - West 71 0 2.13 chs Kouohiki
 - S 17 0 W 1.60 " Kahawani
 - S 2 0 E 2.77 " " to stream
- Along stream to initial point area 1/4 acre

Apr 4

- Begin at North L and run
 - S 20 0 E 1.98 chs pali
 - S 71 0 W 2.00 " Kamaka
 - N - W 1.70 " Kouohiki
 - N 62 0 E 1.96 " Palaualele to initial point
- Area 0.38 acre

Apr 5
Lipian II

- Begin at South L and run
- N 62 0 E 2.04 chs Kaiki
- N 4 0 E 2.70 " "
- S 84 0 W 2.10 " Kairape
- S 24 0 E 3.05 " Kahawani to initial point

Area 0.3167 acres
1000

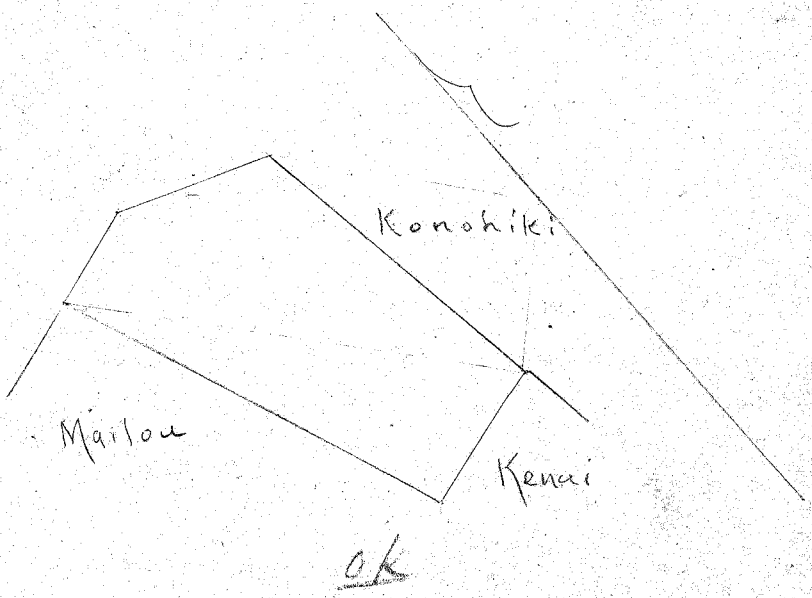


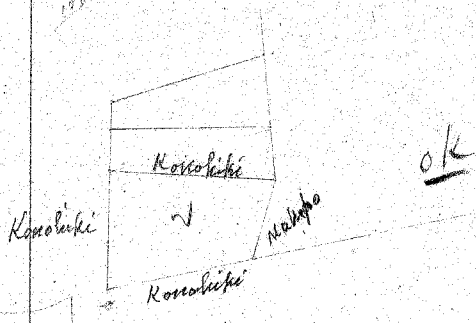
May 23/853

A. J. Turner

3

12
6
10
100

66
12
10
100



L. C. A. 7391. Paaoao.

Apr 1

Hl. o Paualoli.

Begin at North Land run.
 S 33 30 E 3.93 chs Konohiki
 S 48 0 E 1.58 "
 S 46 0 W 2.71 " Wailiiki
 N 27 0 W 2.82 " Kohawai.
 N 20 0 W 2.83 "
 N 40 0 E 1.50 " " to initial point
 Area $\frac{35}{100}$ acre.

Apr 2

Hl. o Paaukui.

Begin at North Land run.
 S 16 0 E 2.50 chs Konohiki
 N 88 0 W 1.30 " Makapo.
 N 30 30 W 2.20 " Konohiki
 N 74 0 E 1.80 " " to initial point.
 Area $\frac{70}{100}$ acre.

Apr 4

Apr 3

Hl. o Paaukui.

Begin at North Land run.
 S 64 0 W 3.00 chs Kuanoani
 S 15 0 E 1.80 " Konohiki
 N 66 0 E 2.10 "
 S 30 0 E 2.52 "
 N 79 0 E 1.00 " " to stream
 Along stream to initial point
 Area $\frac{518}{1000}$ acre.

May 1853

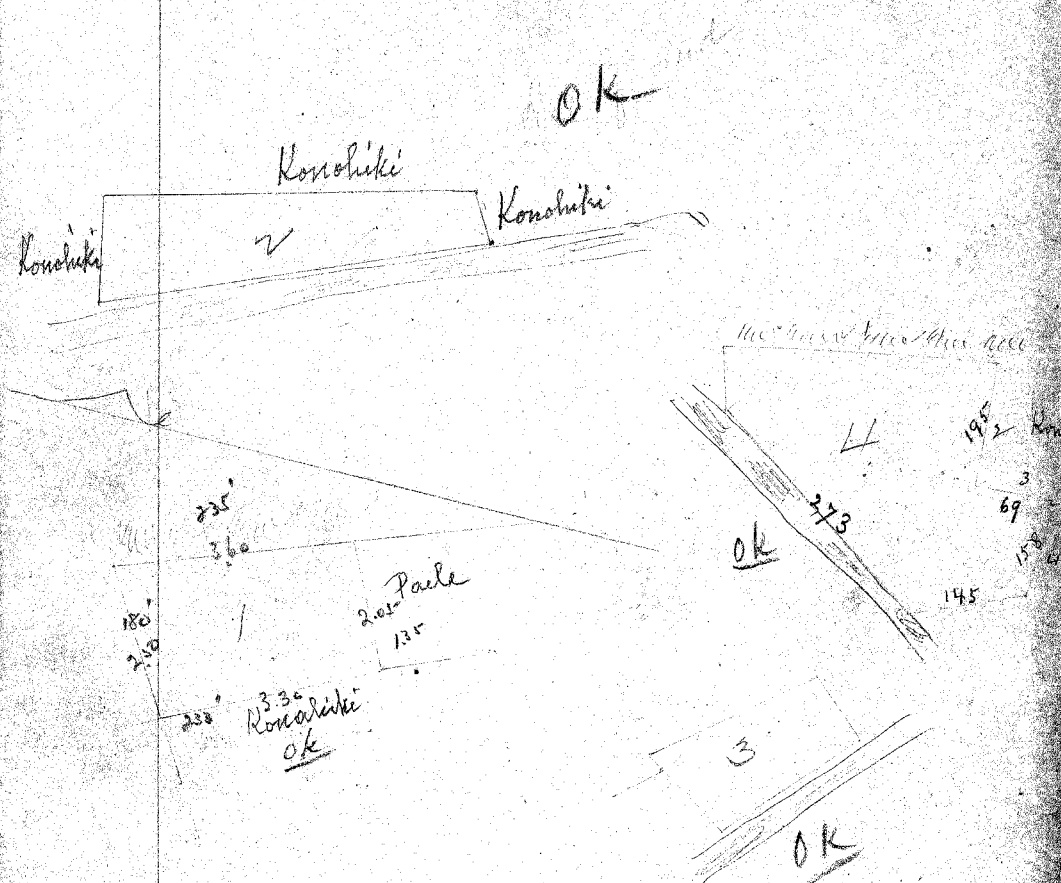
A. F. Turner.

L. C. A. 7383 Paniani
Hl. o Kamani.

Begin at North Land run.
 S 73° 6' E 2.50 chs Konohiki
 S 76 0 E 5.13 "
 S 78 0 W 2.32 " McKenni
 N 19 0 W 6.45 " Mailon
 N 74 0 E 1.60 " Konohiki to
 initial point.

May 1853

Area $\frac{18}{100}$ Acres
A. F. Turner.



All Palauolelo's pieces are on the East side
 of the stream.

D. D. Baldwin.

Apr. L. CCA 5927 Palanalels. 14

He Heahun Pahale
Begin at North Land run.

- S 25° E 3.60 chs pali.
 - S 62° W 2.05 " Paele.
 - N 30° 20' W 3.30 " Kouohiki
 - N 54° 35' E 2.150 " to initial point
- Area 700 acres.

Apr 2 Lipo III. Begin at South Land run.

- N 60° 0' E 1.70 chs Kouohiki
 - N 18° 30' W 5.75 "
 - S 73° 0' W 1.600 " " to stream
- Along stream to initial point.

Apr 3 He Maluaka.

Begin at North Land run.


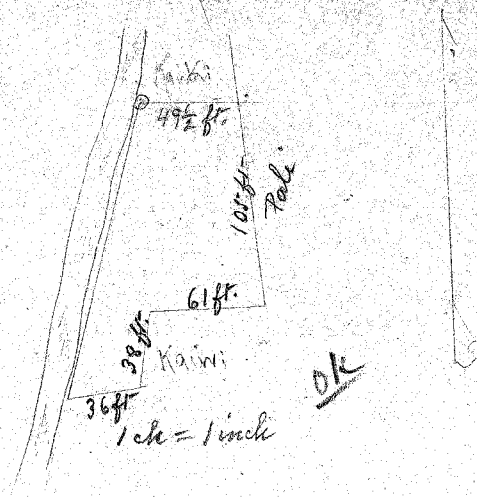
- S 28° 0' W 1.50 chs Kahaku 99
 - S 21° 0' E 2.150 " Kahawai 165
 - N 37° 0' E 1.05 " Kouohiki 69
 - N 43° 0' W 2.78 " pali to initial point 188
- Area 350 acres.

Apr He Lipo II

Begin at North Land run.

- S 15° 0' E 4.20 chs pali
 - S 81° 0' W 1.95 " Kouohiki
 - S 5° 0' E 1.05 " "
 - S 80° 0' W 1.40 170 " Kekona.
 - N 24° 0' W 2.20 " Kapaona.
 - N 28° 0' E 4.14 555 " Kahawai 355
 - N 95° 0' E 1.00 " to initial point
- Area 170 acres.

A. J. Turner.



1 chain = 1 inch

L. C. A. 6145 C. Pihai 15

Ili o Keakua

Begin at North L and run

S 88 ° E .75 chs Kaikai

S 9 ° E 1.59 " Pali

West .93 " Kaiwi

S 90 ° W .58 " "

S 81 ° W 54 8/11 " " to stream

Along stream to initial point

Area 19/100 acre. A. D. Turner

L. C. A. 5211 Pahia

Ili o Pahi

Begin at North L and run

S 56 ° W 2.56 chs Makaukai

S 39 ° E .55 chs Kouohiki

N 52 ° E .42 " "

S 26 ° E 1.07 " "

N 46 ° E 2.18 " Awaia

N 32 ° W .48 " Kapoi

S 60 ° W .70 " Poalima

N 24 ° W 1.10 " "

N 59 ° E 1.55 chs " "


N 72 ° W .40 " Kapoi to initial point

Area 254/100 acre

May 15/1853

A. D. Turner

169'
36w 66
118.
70.
146
37
46
73
36w 50



ILIO KUMUKA

Konohiki

Kaiwi

OK

Alamui

Kahaka

OK

Kaaimakoude

Pati

Pouma

Kakaloouka

Pahawai

OK

L. C. A. 5921 Puohala. 16

Hei o Huakakui,
Begin at South Land run,
N 54.0 W 1.83 ch Kaini,
N 25.0 W 1.30 " " "
N 59.0 W 1.40 " " "
N 27.0 W 3.66 " " Hei o Kumukea
N 50.0 E 1.80 " " to stream,
Along stream to initial point,
Area. 1 1/2

ap 2
2000

Begin at North west Land run,
N 50.0 E 1.90 chs Koushiki,
S 10.30 E 6.00 " Alausi
S 10.0 E 1.76 " " "
S 75.0 W 2.92 " Koushiki
N 45.0 W 2.36 " " to stream
Along stream to initial point

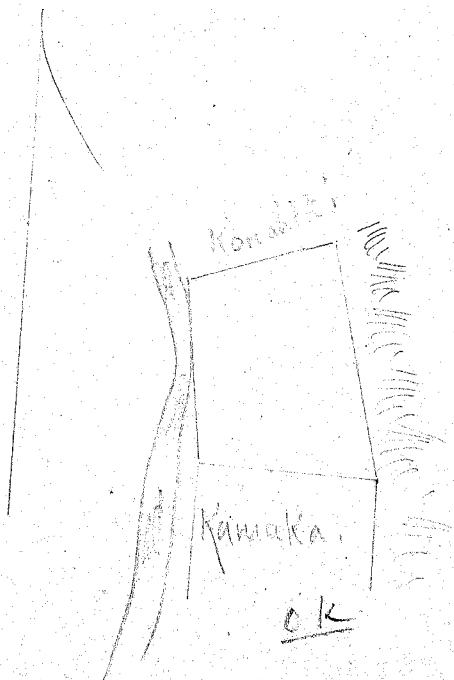
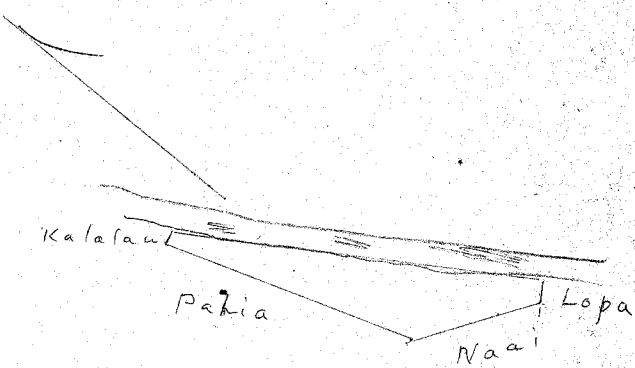
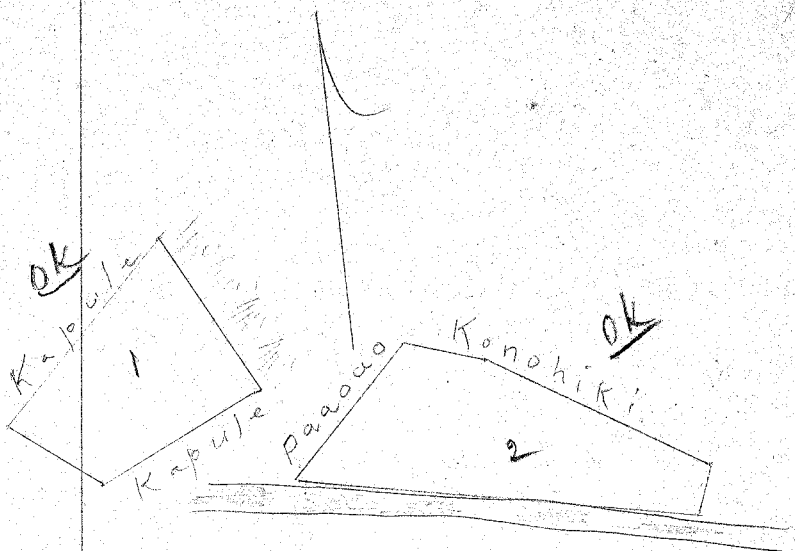
Sept 1853 Area 2 ²⁸/₁₀₀ acres. W. H. Pease

L. C. A 10801 Pahiana 2 nd/_"

Hei o Kapaaukini
Begin at South East Land run,
S 73.0 W 1.00 ch Koushiki
N 29.0 W 5.60 " " "
N 62.30 E 4.23 " " to stream
Along stream to initial point
Area 1 acre, A. S. Turner.

L. C. A. 5920 Pahiana 1 st/_"

Hei o Maaunaka
Begin at South Land run,
N 28.0 E 2.00 chs Kacahoouka,
N 46.0 W 4.75 " pali,
S 30.0 W 2.40 " Kasiwalewale
S 49.0 E 1.46 " poalima,
S 31.0 W .42 " "
S 58.0 E 3.54 " Kahawai to initial
point, 1 ¹/₁₀₀ acres,
A. S. Turner.



L. C. A. 7392 Wailiili

Feb 1
1853

Begin at South Land run.

N 50 0 W 1.77 chs

N 46 0 E 3.65 " Kapule.

S 26 5 E 2.80 " Pali.

S 65 0 W 2.70 " Waipuu to initial point

Area 40.22 ac.

Apr 2
Taro.

Begin at West Land run.

N 46 0 E 2.27 chs Raaoao.

S 70 5 E 1.22 " Konohiki

S 56 0 E 1.83 " "

S 59 5 E 1.95 " "

S 20 0 W .73 " " to stream.

Along the stream to initial point

Area $\frac{85}{100}$ ac.

L. C. A. 5596 Kekuhi.

Dec / page 19 Book 1

Begin at South east Land run.

N 36 0 W 5.74 chs Kahawai.

S 69 0 W .21 " Kalahau.

S 21 0 E 2.91 " Puhia

S 31-45 E 0.98 " Naai.

S 58-15 E 2.10 " "

N 41-35 E 0.20 " Lapa to initial point

Area 52 Rods

W Palesander "

L. C. A. 6146 Nakuina.

Kiokelanon.

Begin at North Land run.

S 16 0 E 3.66 chs pali.

S 89 30 W 2.60 " Kawaka.

N 9 0 W 2.87 " Kahawai.

N 71 35 E 2.23 " Konohiki to initial point.

Area 700 Acres.

May 1853.

A. J. Turner.

Alanai 107

218

Konohiki
162

2

764 Konohiki

185

152 Kono
h 48

Hauli Keahi

191 ft.

58

Konohiki

Mailou

OK

Said to be in
C. Cocket's land
D. B. B.

L. C. A. 6138. Kōrokaunani

ap1

Li'o Niua

Begin at South Land run,

N 76 30 E 2.90 chs Mailow

N 100 E 2.30 " Kouohiki

S 86 0 W 3.25 " Helee,

S 7 5 E 2.80 " Kahawai to

initial point area $7 \frac{10}{100}$ aca

ap2

Li'o Punaiau

Begin at North Land run,

S 68 6 W 7.62 chs alauu,

S 31 5 E 7.00 " Kouohiki

N 45 30 E 8.00 " "

N 35 0 W 4.00 " " to initial

point, area $4 \frac{10}{100}$ aca,

A. F. Tamm.

	7.62
	66

66	32
06	4573

	50292

	66
	1

66	462
548	

L. C. 96145 G, Hiale,
Pahua, Honokohau, Maui,

Apr.

Begin at S L and runs.
N 56° 0' W 1.70 ch along Kahawai,
N 37° 0' W 2.50 " " Kalahaouka
S 53° 0' E 5.10 " " Pali,
S 47° 0' W 2.30 " " Konaoliki,
S 43° 0' E 1.00 " " " to initial point
area 1 1/4 acres.

Apr
Kahawai

Begin at East L and runs.
S 86° 30' W 2.40 chs along Konaoliki
N 8° 0' W 8.50 " " "
N 86° 5' E 4.05 " " "
S 7° 0' W 2.75 " " " Kanae
S 53° 30' W 4.90 " " " Kahawai to
initial point,
Area 2 1/2 acres.

May 20th 1853 A. J. Turner
Surveyor.

Taro

L. C. A. 6145 H. Aua.
Panioi, Honokohau,

Begin at North L and runs.
S 76° 0' W 2.80 chs Kahakee,
S 15° 30' E 1.10 " " Pali
N 76° 0' E 3.20 " " Kukahoa.
N 33° 30' W 1.71 " " Ohas to initial point
area 2 1/2 acres.
A. J. Turner.

May 1853

Surveyor



Jaro Land

L. O. A 7383 B. Kina

Kamahi I. Honokohau, Illani,

Begin at north L and run,

S 72° 0' W 278 chains. Mailou

S 22° 0' E 225 " Kahawai.

N 68° 0' E 245 " Kauhiki

S 15° 0' E 252 " "

N 88° 52' 0.65 " "

N 41° 30' W 475 " alanni lili to initial point


Area 7/10 acre

Ed. D. Turner

Surveyor.

Apr 29, 1855.

589
M a h i m a 3



H o n o r a t e

L. C. A 75, Chas. Cockitt
Makimahiata, Honokowai, Maui,
commencing at stake by sea on boundary
between this and Makimahiata 3 and
runs S 10° 0' W 15.85 chains, along sea ^{to stake} between
this and Honokowai

thence running up Honokowai to stake where
this land cuts off near makai edge of woods
by the following courses and distances

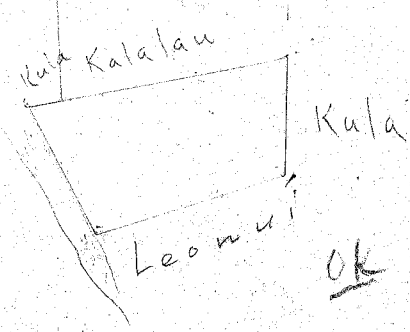
- S 86° 0' E 28.75 "
- S 86° 15' E 38.50 "
- S 84° 45' E 13.25 "
- S 80° 45' E 28.90 "
- S 79° 30' E 13.30 "
- N 72° 0' E 6.40 "
- N 96° 0' E 21.00 "
- S 89° 0' E 15.50 "
- N 85° 30' E 15.50 "
- S 80° 30' E 14.40 "
- S 69° 30' E 16.30 "
- S 48° 15' E 4.30 "
- S 69° 45' E 7.00 "
- S 83° 15' E 6.40 "
- S 83° 30' E 24.25 " to stake at mauka bdy of this ^{land}
- North 4.30 " down to bottom of ravine
to Makimahiata (3)

Thence from
initial point

N 87° E 25.70 along Makimahiata 3
thence along ravine to ~~initial~~
point to make boundary of this land.
Area, 149 acres.

Tillet & Co
Surveyors.

July 30/1849



L. C. A 75 B. Chas Coakett
~~Kata~~ Hanokohau, Maui.

Begin at NW of this land on the west bank of the Creek, and running,

- 150.8 N 79 45 E 3.80 chs across the creek to stone near the front of awali's house
 - 539.22 N 50 30 E 8.17 chs into Niula gulch
 - 510.84 N 75 0 E 7.74 "
 - 521.40 N 59 45 E 7.90 " to top of Pali
 - 987.36 S 44 45 E 14.96 " along Pali -
 - 444.18 S 82 30 W 6.73 " crossing gulch to top of ridge
 - 254.76 S 89 0 W 3.86 ¹⁰⁵⁹ " along ridge
 - 632.94 S 68 45 W 9.59 "
 - 187.44 S 80 30 W 2.84 " crossing the creek
 - 573.54 N 16 15 W 8.69 " along west bank of Creek to the initial point
- Area. 25 acres 1 Rod 7 poles

L. C. A 7390 S. Hanemo
Niula, Hanokohau, Maui

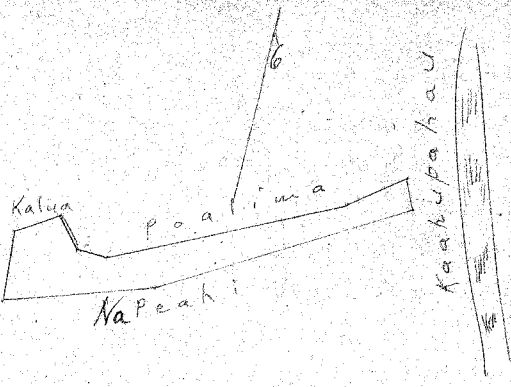
Begin at South corner and runs

- N 68 0 E 3.00 chs Feouu
 - N 1.70 " Kouhikikula
 - S 77 0 W 4.00 " Kalalam
 - S 79 0 E 2.24 " Kahawai to initial point
- Area. ⁶⁸/₁₀₀ acres.

Apr 29 / 1853

H. Turner,
Surveyor

Mali



OK

Kawaka

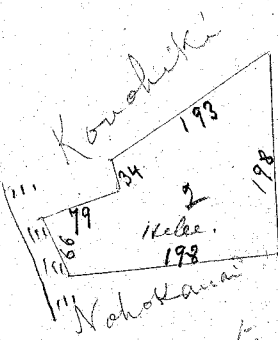
Konohiki

Konohiki

Kaakupakaau

OK

A



Konohiki

said to be included
in c. locket
D.H.B.

OK

L. C. A. 3925 D. Hawaii,

Hana, Honokohau, Maui.

Begin at NW L and runs.

- S 10 15 E 1.02 chs along Pali
- N 73 15 E 2.30 " " " " " " " "
- N 64 15 E 0.87 " " " " " " " "
- N 61 30 E 3.17 " " " " " " " "
- N 19 0 W 0.150 " " " " " " " "
- S 55 0 W 0.95 " " " " " " " "
- S 65 30 W 3.93 " " " " " " " "
- N 85 0 W 0.440 " " " " " " " "
- N 34 30 W 0.56 " " " " " " " "
- S 62 15 W 0.84 " " " " " " " "

point. area 59 Rods.

W.P. Alexander

Surveyor.

Me 13/855

L. C. A. 6145 M. Hele.

Hele Kauhau, Honokohau, Maui.

Begin at SW L and runs.

- N 26 0 W 2.75 chs Kahawai.
- N 77 30 E 2.75 " " " " " "
- S 21 0 E 2.52 " " " " " "
- S 73 30 W 2.46 " " " " " "

to initial point

Area 68/100 acres

Begin at SW L and runs.

- N 16 0 W 1.00 ch Kahawai.
- N 75 0 E 1.20 " " " " " "
- N 21 0 W .52 " " " " " "
- N 60 0 E 2.93 " " " " " "
- S 2 0 W 3.00 " " " " " "

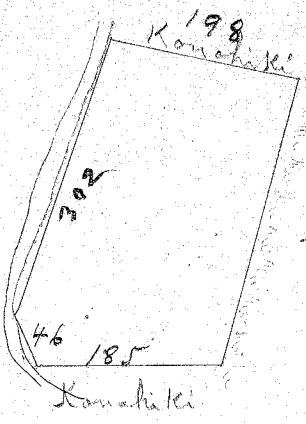

initial point.

Area 77/100 acres

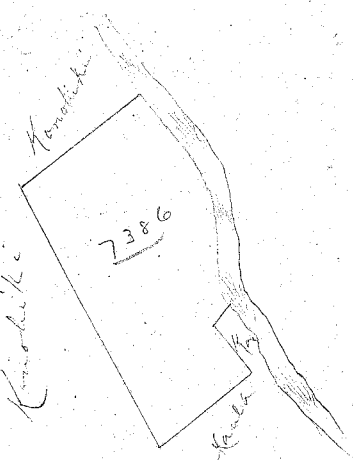
A. H. Turner,
Surveyor

Apr 1

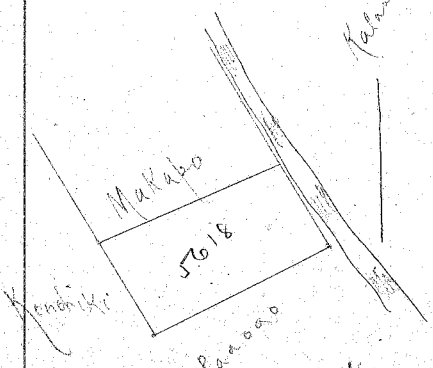
apana



Pazi. OK



OK



OK

L. C. A. 7473. Hohaia,
Kamensilio, Hanokohau Maui,

Begin at North L and run,
S 69° 0' E 3.00 chs Kouohiki
S 25° 0' W 4.60 " Pass,
N 80° 0' W 2.80 " Kouohiki
N 16° 0' W .70 " Kahawai,
N 27° 0' E 4.58 " " to initial point

Area 1/2 acre
May 4/1853. A. J. Turner,
Surveyor.

L. C. A. 7386 to J,
Malpano, Hanokohau, Maui,

Begin at North L and run,
S 43° 0' ^W 2.20 chs along Kouohiki 145
S 38° 0' E 4.50 " " " 297
N 43° 0' E 1.80 " " Kalaukaha 119
N 52° 0' W 1.00 " " " 66
N 28° 0' E 1.70 " " " to Stream 26
trace along Stream to initial point.

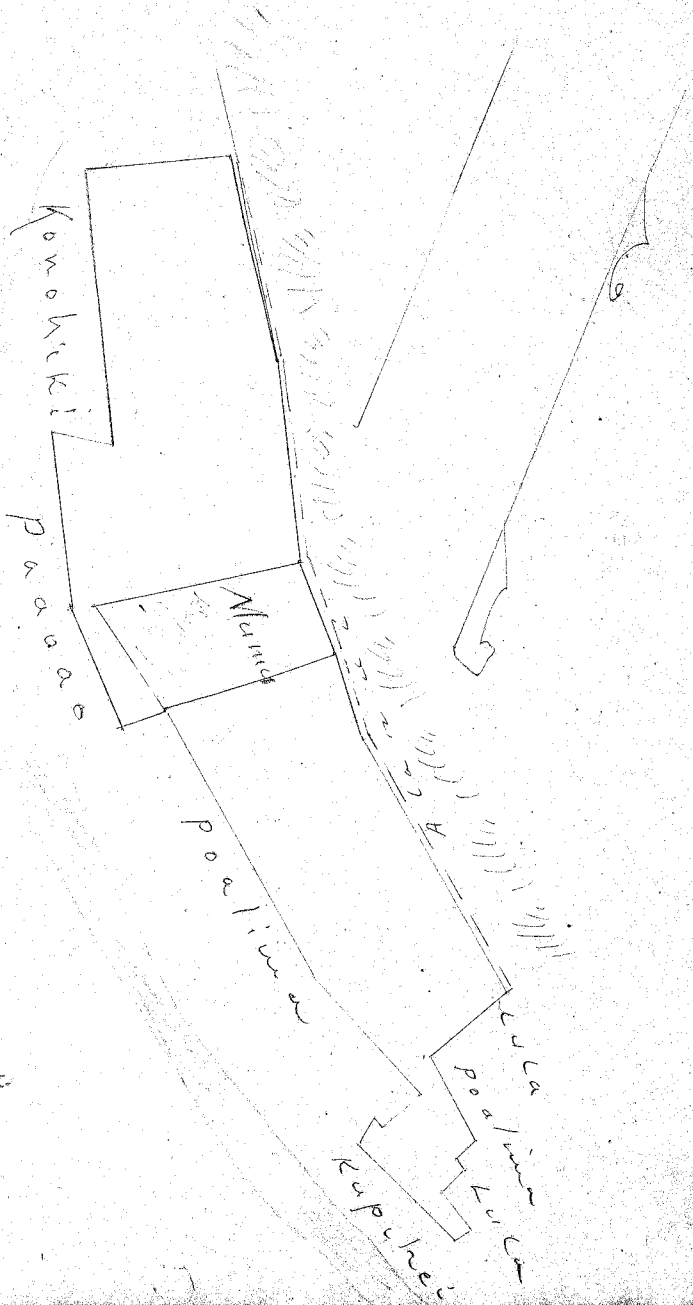
42.
28.70.

Area 1/2 acre
May 1853. A. J. Turner,
Surveyor.

L. C. A. 5618 Kuanoni
Hi-o Paaukii.

Begin at North L and run,
S 68° 0' W 3.00 chs Makapo
S 31° 0' E — " Kouohiki
N 61° 0' E 3.00 " Paaoao
N 32° 0' W 1.42 " Kahawai to
initial point.

Area ^{1/2}/₁₀₀ acre.
Apr 1853 A. J. Turner.



OK

L. C. 5593, Kapite, 7

Poulihi, Chonokohau Mani
Begin at Stake at the SW L of Munnis
laid and running.

N 52	NW	1.87	chs	Munnis
N 57	0 E	3.25	"	"
N 31	NW	3.40	"	path leading up.
N 36	0 W	3.30	"	"
S 59	45 W	2.17	"	Kuakawanna
S 29	30 E	4.28	"	Auwai & Koushiki
S 77	0 W	1.11	"	"
S 32	30 E	2.83	"	Paasahi
S 43	15 E	2.04	"	"
N 35	30 E	0.70	"	Poulihi to initial point, Munnis
S 53	30 E	4.74	"	Poulihi
S 63	0 E	2.45	"	"
S 26	30 W	0.71	"	"
N 67	15 W	0.27	"	"
S 14	45 W	0.46	"	Kupihai
S 68	45 E	2.19	"	"
N 20	30 E	0.27	"	"
N 61	15 W	0.76	"	Sula
N 27	0 E	0.48	"	"
N 65	15 W	0.17	"	"
N 24	0 E	0.37	"	"
N 53	30 W	1.51	"	Poulihi & Sula
N 29	45 E	1.61	"	"
N 38	45 W	1.44	"	path leading up.
S 50	0 W	2.80	"	Munnis to initial point area 3 acres. 10/100

Wch 17/855.

W. P. Alexander
Surveyor.

ok

ok

ok

ok

May 13, A. G. S. ... 31528

Apr.

L. 6 ch 5760 to Kalalau
Ili o Keahua

Begin at North corner

- S 20 30 E 172 chains Lapa
- S 68 0 W 3.27 " Namakakaia
- N 11 0 W 1.75 " Pali
- N 76 30 E 2.83 " Kouhiki to initial point

area 0.527 acre

Apr

Ili o Kiula

Begin at North E and runs

- S 29 0 E 1.10 ch Kahawai
- S 71 0 W 2.40 " Moeakoa
- N 11 30 W 1.22 " Pali
- N 74 0 E 2.05 " Kalalau to initial point, area .261 acres

Apr 3

Ili o Kiula

Begin at North corner and runs

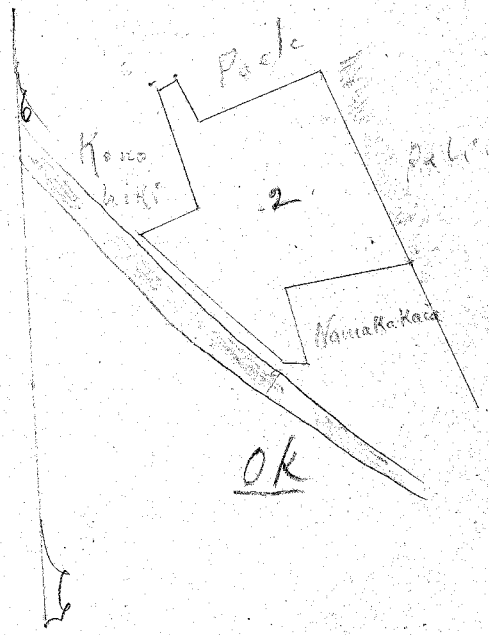
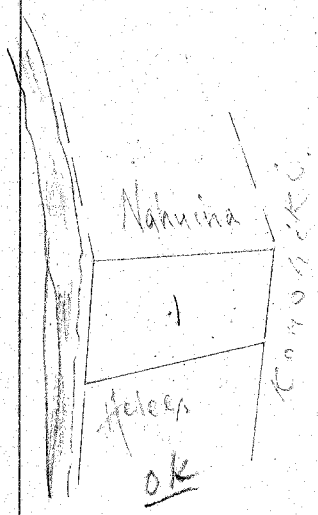
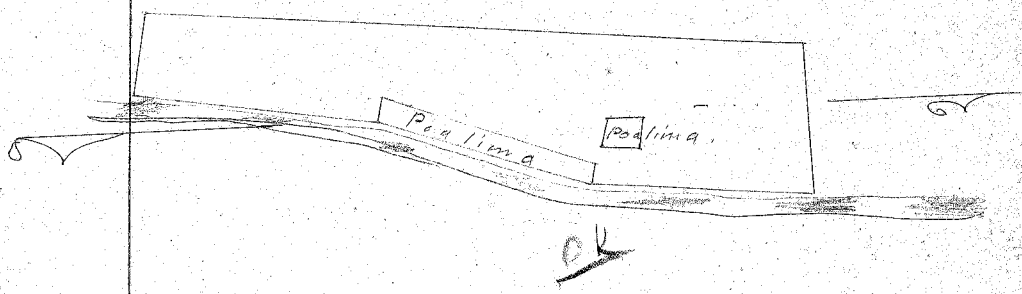
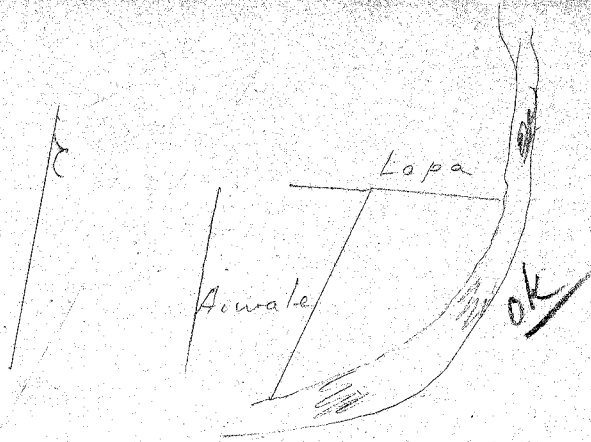
- S 76 0 E 2.00 chs Kouhiki
- S 21 0 E 3.90 " " Kula
- S 79 0 W 4.52 " Hanalei
- N 6 30 W 1.70 " Kua
- N 14 30 E 2.98 " "
- S 80 0 E 0.50 " Kaiwi
- N 15 0 E 0.55 " to initial point area .163 acres

Apr.

Makiki house lot

Ili o Keahua, Palale + Loi
Begin at North E and runs

- S 62 0 W 2.25 chains Kahakai
- S 5 0 E 2.00 " Kahawai
- S 20 0 E 2.74 " Kouhiki
- N 71 0 E 1.00 " Napuake
- N 15 0 W 0.80 " "
- N 69 0 E 1.20 " "
- N 27 30 W 1.89 " Kouhiki
- N 54 30 E 1.65 " "
- N 46 30 W 2.20 " Pali + Hanalei to initial point area .115 acres

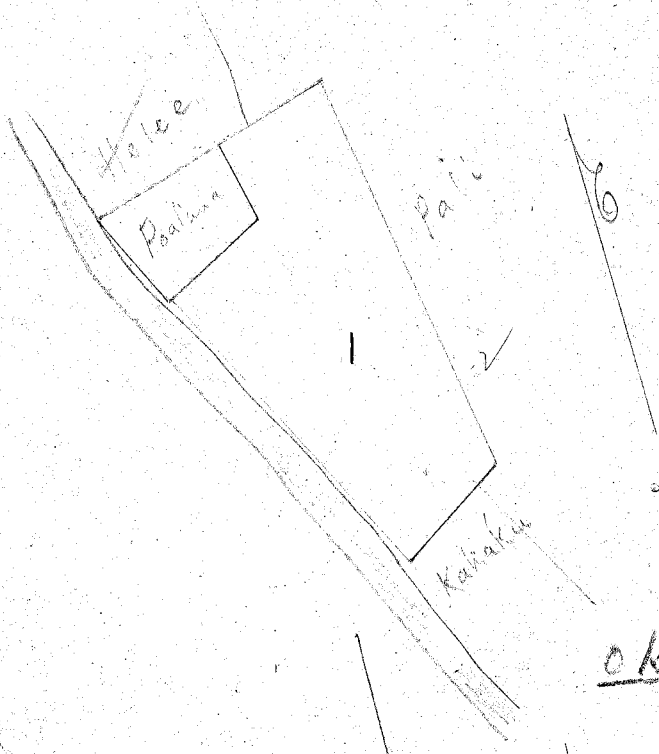
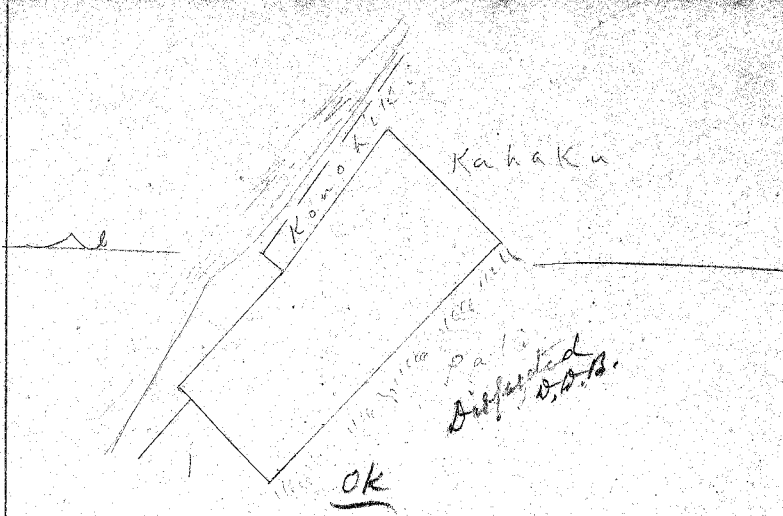


L. C. A. 6145 S. Kaawe.
 Hi'o Keahua 2nd Honokohau.
 Begin at South corner and run
 N 15 0 E 3.52 chains, Aiwale
 N 86 0 E 2.00 " Sopa to stream
 along stream to initial point.
 Area 6 1/2 acres.
 Apr. 18 1853. A. J. Farmer, Surveyor.

L. C. A. 5777 Kapali.
 Hi'o Keahua, Honokohau.
 Begin at East L and run
 N 79 0 W 1.30 ch.
 N 0 E 10.07 " Pali
 N 89 30 E 2.34 " Pipiki to stream
 along stream to initial point.
 Area 1 1/2 acres.
 May 11 1853. A. J. Farmer, Surveyor.

apl - L. C. A. 5826 Kawaka.
 Hi'o Keahua, Honokohau.
 Begin at North L and run.
 S 69 0 W 1.44 chs Pali
 S 79 30 W 2.75 " Helee
 N 20 0 " Kahawai
 N 89 30 E 2.80 " Nahuina to initial
 point. Area 4 1/2 acres.

apr - Begin at North corner and run.
 S 65 0 W 0.37 ch Kohohiki
 S 17 30 E 1.97 " "
 S 67 0 W 0.95 " "
 S 48 0 E 3.05 " Kahawai.
 S 0 32 " "
 N 12 0 W 1.18 " "
 N 77 0 E 1.86 " Namakakaia
 N 22 30 W 3.10 " Pali
 S 70 0 W 2.04 " Pali
 N 25 30 W 0.82 " " to initial point
 Area 1 acre.
 A. J. Farmer, Surveyor.



L. C. A. 6145 D, Kalanikula.

Hi o Maepopo, Kouohohou.

Begin at North corner and run.

S 42 0 W 200 chs. I. 134

S 50 0 E 5.16 " pali. 260

N 43 0 E 2.50 " Kahaku. 16

N 53 0 W 2.79 " Kouohiki. 184

N 52 0 W 2.140 " Kahawai to initial point, area, 1 1/2 acres.

A. J. Turner.

May 1852

Surveyor.

L. C. A. 7250, Kiahupahoa.

Hi o Kaneloa Kouohohou, Uluani.

Apr

Begin at South L and run.

N 56 30 E 2.04 chs. Kahaku

N 9 0 W 6.50 " Pali.

S 43 20 W 1.87 " Kouohiki

S 14 0 E 1.20 " Poalima

S 62 0 W 1.80 " "

S 28 0 E 5.35 " Kahawai to initial point area, 1 93/100 acres.

Apr

For Kala.

Begin at North corner and run.

S 67 0 W 0.24 chs. Kouohiki

S 37 0 E 3.93 " Kualu.

S 19 0 E 1.80 " Wahimelia

N 65 0 E 0.25 " Amala.

S 27 0 E 1.95 " Kaiki.

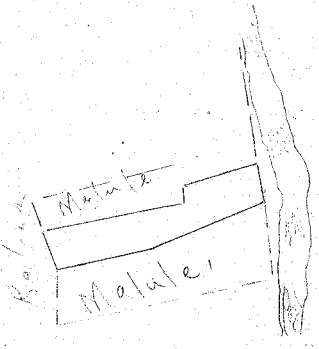
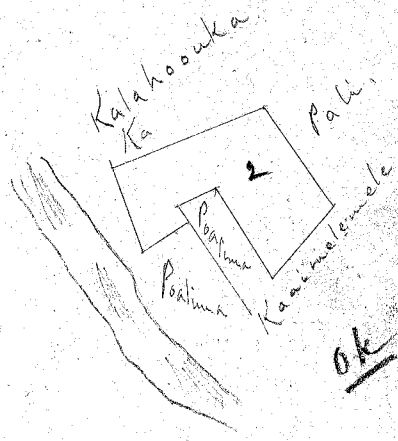
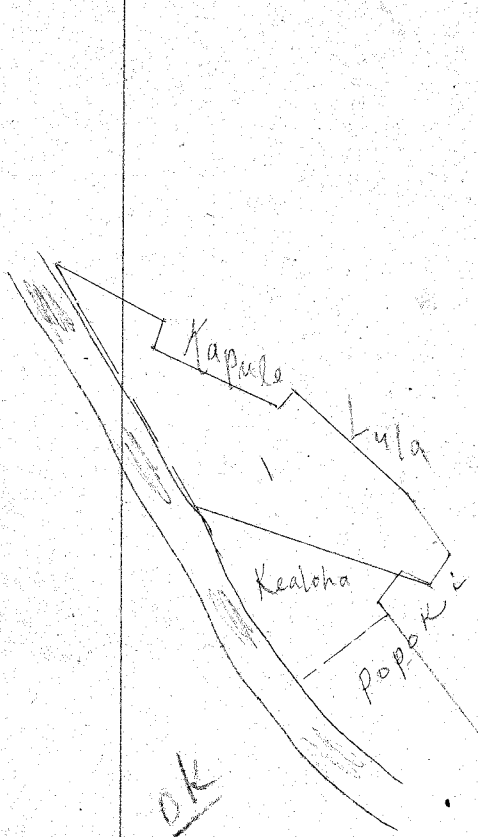
N 73 0 E 1.00 " Paele to stream.

Along stream to initial point area, 0.42 acre.

May 1853.

A. J. Turner.

47 1/2
47 1/2
52 1/2
52
137
134
248 1/2
100



OK

L. C. A. 7389. Kenuiwi,
Ili o Keauwailii,

Apr 1

Begin at North Land runs.
 S 33 30 E 4.32 chs Kahawai,
 S 95 0 E 3.18 " Kealoha,
 S 83 0 E 0.40 " Pooki,
 N 32 0 E 0.50 " "
 N 42 0 W 1.19 " Sula,
 S 50 0 W 2.26 " "
 S 28 0 W .30 " Kofule,
 N 69 0 W 2.16 " "
 N 16 0 E 0.46 " "
 N 65 0 W 1.80 " " to initial
 point area, $\frac{909}{1000}$ acre.

Apr 2

Ili o Makuakaka,
 Begin at North corner and runs.
 S 43 0 E 1.76 chains, Pali,
 S 38 0 W 1.53 " Kaimelenele,
 N 33 0 W 1.57 " Poalima,
 S 57 0 W .56 " "
 S 33 0 E .20 " "
 S 57 0 W .90 " "
 N 25 0 W 1.26 " Kahawai
 N 65 0 E 2.61 " Kalahauka to
 initial point area, $\frac{42}{100}$ acres.

May 1853.

A. J. Turner Surveyor

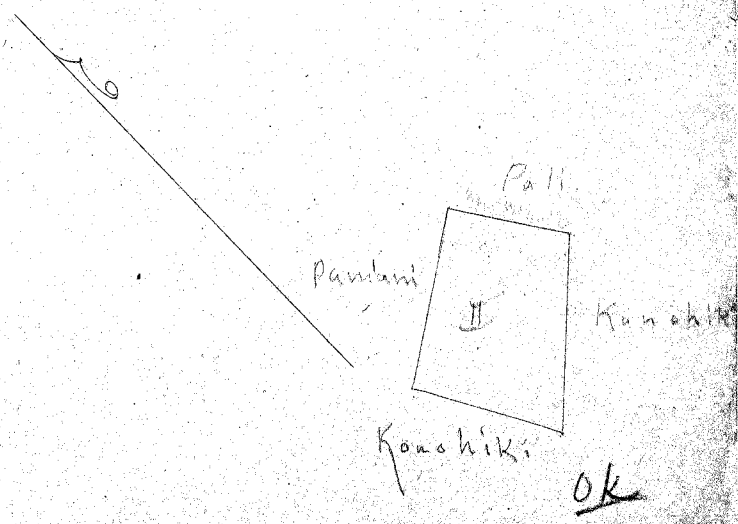
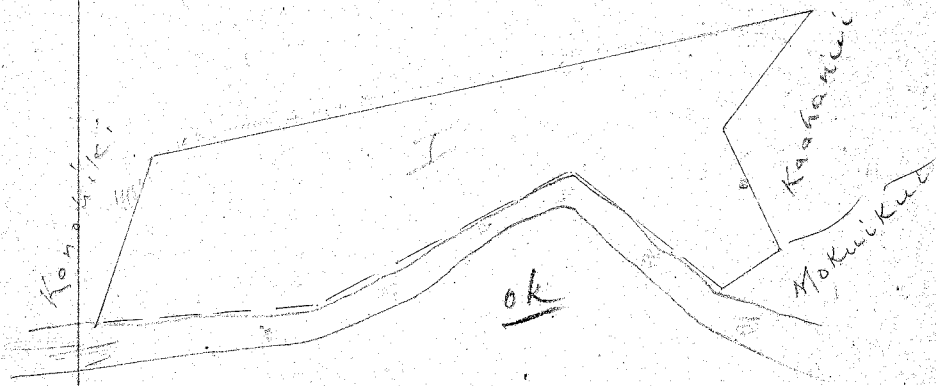
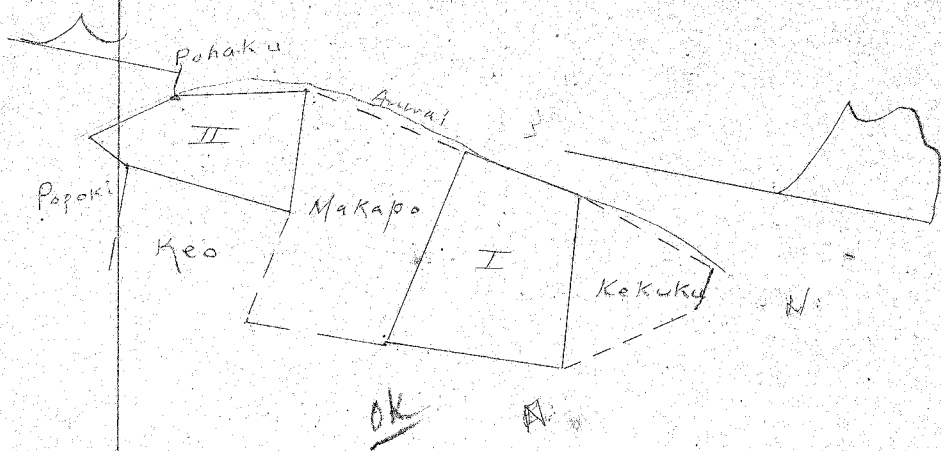
L. C. A. 5760. Kaolala
Ili o Kaimoalii.

Begin at North Land runs.
 S 60 0 W 1.16 chains. Malule,
 S 8 0 E 0.19 " "
 S 60 0 W 2.18 " "
 S 31 0 E .56 " Kalua,
 N 65 0 E 1.50 " Malule,
 N 57 30 E 1.86 " "
 N 23 0 W .66 " Kahaloai to
 initial point area $\frac{7}{100}$ acres

7

Apr 28 1853

A. J. Turner



Apr
Kala

L. C. A. 7387 Kekala -
 Ili o Panoa
 Begin at South L and runs
 N 70° 0' E 2.60 chains Kellekua
 N 5° 0' W 2.00 " Anwai
 N 85° 0' W 3.20 " Makapo
 S 21° 0' E 2.66 " Kakaawai to initial
 point. Area $\frac{63}{100}$ acres

Apr 2

Ili o Kapuakea
 Begin at South corner and runs
 N 71° 0' E 1.91 chs Makapo
 N 33° 0' E 1.98 " Anwai
 N 51° 30' W 1.46 " "
 S 11° 0' W 70 " Popoki
 S 11° 0' E 2.60 " Kea to initial point
 Area $\frac{370}{100}$ acres

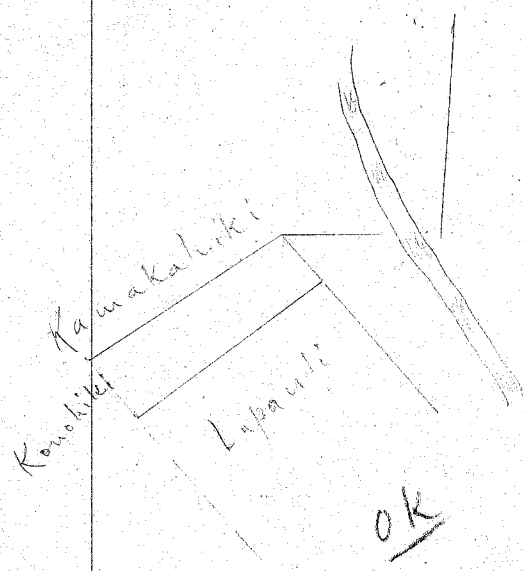
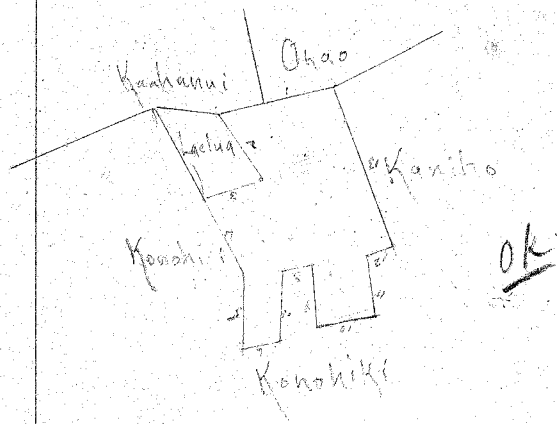

May 1853, A. J. Turner.

L. C. A. 6145 U Kenui
 Ili Kavenilio + Onakaa
 Begin at NW L and runs
 N 83° 0' E 2.65 chs. Kauhiki
 S 36° 0' E 10.40 " "
 N 75° 0' W 2.25 " Kaahani
 S 42° 0' W 2.20 " "
 N 48° 0' W 1.00 " Kauhikikai to stream
 Along stream to initial point.
 Area $\frac{248}{100}$ acres

Apr 2

Ili o Kawai
 Begin at South L and runs
 N 8° 0' W 2.40 chs ~~at~~ Kauhiki
 N 78° 0' E 2.53 " Pahi
 S 10° 0' E 1.54 " Pahi
 S 69° 0' W 3.00 " Pahi to initial to
 initial point
 Area $\frac{624}{100}$ acres

May 1853, A. J. Turner.



L.C.A. 5827. Kapoi,
Ili o Kapaukua 2.

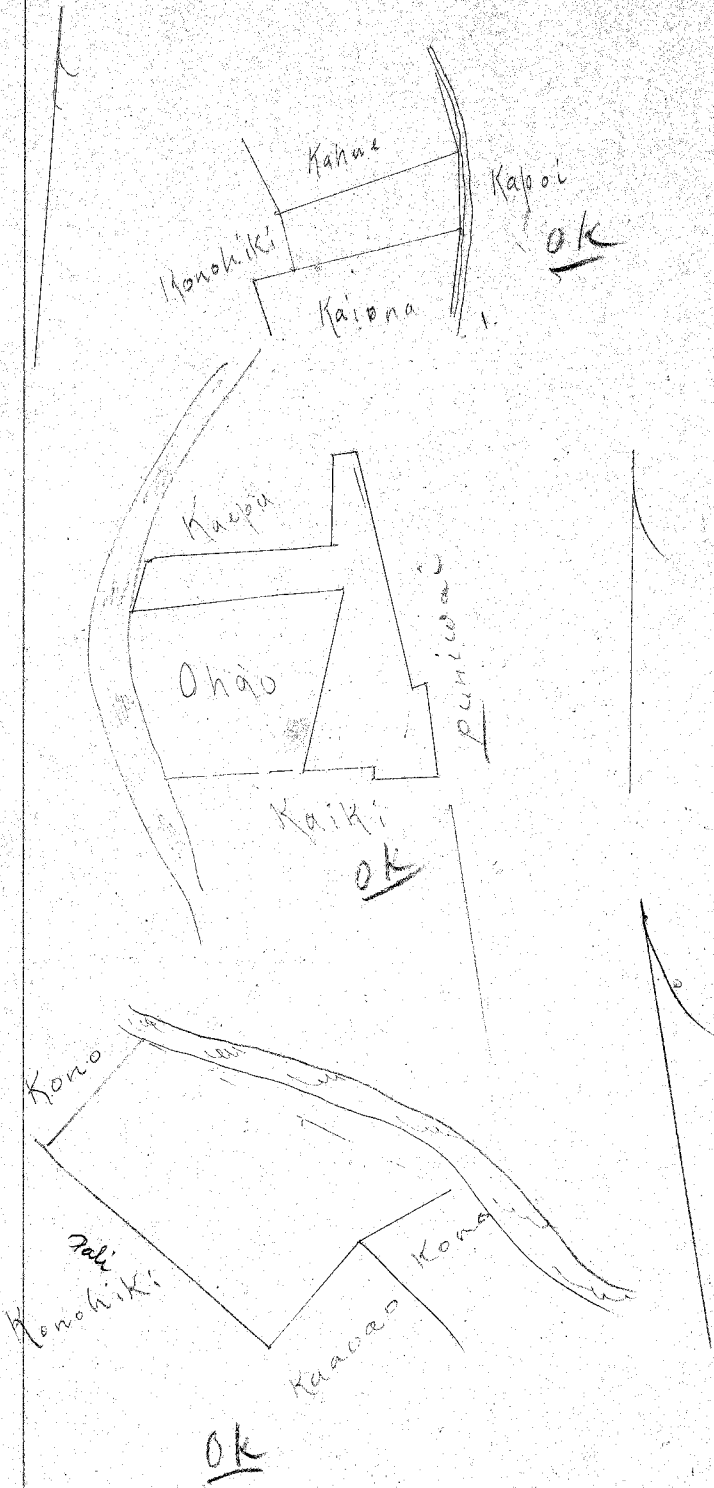
Begin at North L and runs
S 18 0 E 5.35 chains Kaula 353
S 53 0 W 0.15 " Kouhiki 10
N 36 30 W 5.20 " " 340
N 57 0 E 1.84 " " to initial point
Area 1/2 acre.
May 12/1853 A. F. Turner Surveyor

L.C.A. 5761. Kamakaipoa
13 Ili o Panioi, Koukahau.

Begin at North L and runs.
S 69 0 W 1.76 chs Ohas 116
S 39 0 E 1.31 " Laelua 87
S 72 0 W 1.00 " " 66
S 32 0 E 1.40 " Kouhiki 92
S 10 0 E 1.10 " " 73
N 70 0 E .56 " " 46
N 4 0 W 1.07 " " 71
N 68 0 E .50 " " 73
S 98 0 E 1.00 " " 66
N 70 0 E .87 " " 59
N 10 30 W 1.94 " " 62
N 68 0 E .35 " " 23
N 24 30 W 2.73 " Kaula, to initial point
Area 3/4 acres.
May 10 1853 A. F. Turner Surveyor

L.C.A. 7381. Kaaoa
Ili o Kumuhea

Begin at North L and runs
S 53 0 W 3.50 ch Kamakahika
S 43 0 E 1.22 " Kouhiki
N 49 0 E 3.50 " Lapauhi
N 43 0 W 97 " Kouhiki to initial point
Area 3/100 acres.
May 13/1853 A. F. Turner Surveyor



Kaha
Kapo'i
OK

Kai'ona

Kaepu

Ohāo

Puniwā

Kaiki
OK

Kono

Kali
Kono

Kaua

OK

L. C. A. 5129, Kimo

14

Ili o Paniai,

Begin at North L and run,

S 64° 30' W 2.92 chs Kahae.

S 70° 0' E 0.82 " Kouohiki,

N 69° 0' E 2.61 " Kainoa

N 90° W 1.05 " Kapoi to initial

point, Area, $\frac{26}{100}$ acres.

Apr 23 1843

A. J. Turner, Surveyor

L. C. A. 477F Keliipio.

Ili o Lipini 4, Honokohau.

Begin at North L and run,

S 16° 0' E 3.76 ch's Puniwai

N 83° 0' E .24 "

S 10° 0' E 1.39 "

S 85° 30' W .93 " Kaihi

N 15° 30' W .20 "

S 84° 0' W 1.00 "

N 8° 0' E 2.75 " 255 Ohao.

S 82° 30' W 3.23 " 263 "

N 12° 0' E .77 " Kahawai.

N 84° 0' E 2.81 " Kapa.

North, 1.48 " "

N 72° 0' E 0.30 " Palaukilo, to initial

point, area $\frac{68}{100}$ acres.

Oct 19 1852

A. J. Turner, Surveyor.

L. C. A. 6145 I, Kamakaluku

Ili Kapalaalooa, Honokohau.

Begin at North L and run,

S 56° 16' W 2.16 chs Kouohiki

S 35° 0' E 4.60 " Pali.

N 53° 0' E 2.18 " Kaaoao.

N 73° 30' E 1.76 " Pantina, to stream

Along stream to initial point


Area, 1.36 acres.

May 13 1853

A. J. Turner.

Surveyor.

100
110
120
130
140
150
160
170
180
190
200
210
220
230
240
250



L. C. A. 5619. Kaabaku 18
 Apt. He o Paaukui.

Begin at rock at west bank of stream
 and run.

S 73° 0' W 1.90 chs Konoiki
 S 10° 0' W 4.20 " " "
 N 60° 0' E 4.20 " " " to stream
 Along stream to initial point.

43
 258
 294

Apr He o Kaneloa.

Begin at South L and run.

N. 53° 0' E 1.00 ch along Konoiki.
 N 27° 0' W 3.00 " " "
 N 56° 0' W 1.60 " " Kaahipahau.
 S 39° 0' E 3.10 " " Kahawai to initial
 point Area $\frac{39}{100}$ acs.

Apr 3 He o Iruakukui.

Begin at South L and run.

N 28° 0' E 1.20 chs Palamalala 79.20
 N 51° 0' W 1.00 " " Pahi 66
 N 25° 0' W 2.44 " " " 161
 N 14° 0' W 2.50 " " " 165
 N 21° 0' W 3.00 " " Pookala 198
 N 45° 0' W 2.36 " " to stream 156
 Along stream to initial point

61° 124
 48° 210
 34° 2100
 41° 260

Area 140 acs.

Sept 1853. W. H. Pease, Surveyor.

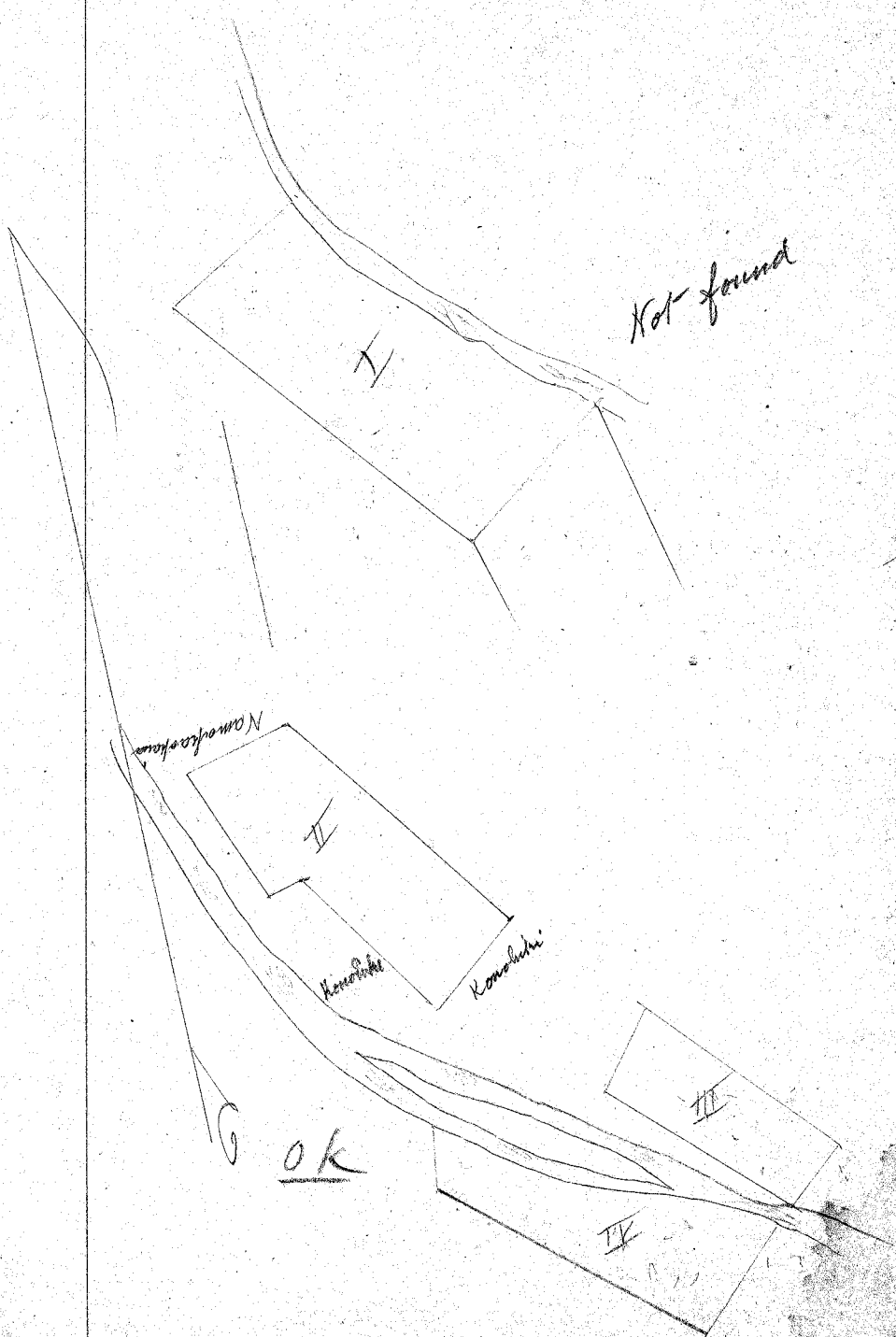
66
 161
 165
 198 392
 156

354 Pookala

120
 66
 22

23.6
 14.4
 14.4
 14.4
 14.4
 14.4
 14.4
 14.4
 14.4
 14.4

20
 30
 50



L. C. A. 4550 Kailimelamale
 Ap 1 Hi. Pahua.
 Begin at North L and run,
 S 47° 0' W ^(2.50) 1150 chs Konohiki
 S 40° 0' W ^E 650 "
 N 57° 0' E 3.00 " " to stream
 Along stream to initial point. Area 1/2 acre.

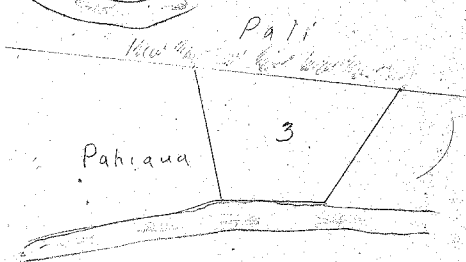
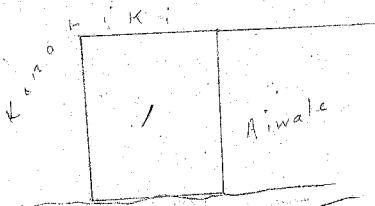
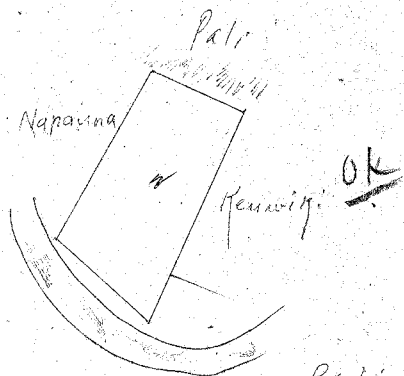

Apr Hi. Mailapa.
 Begin at North corner at pali and run,
 S 54° 0' W 2100 chs. Konohiki
 N 34° 0' W 3.00 " "
 S 69° 0' W .60 " "
 N 21° 0' W 2.60 " "
 N 77° 0' E 1.60 " Kama Kama to pali.
 Along pali to initial point.
 Area 1 acre.

Ap 3. Hi Mailapa.
 Begin at Pali, at South east L of Poalima
 patches and run.
 S 27° 0' W 150 chs Poalima
 S 46° 0' E 364 " Kahawai
 N 49° 0' E 1.20 " Konohiki to pali, thence
 along pali to initial ~~pali~~ point
 Area ⁵/₁₀₀ acre

Apr.
 Begin at North L and run,
 S 11° 0' W 1.00 ch Konohiki.
 S 48° 0' E 4.95 " "
 N 49° 0' E 2.00 " " to stream
 along stream to initial point.
 Area ⁹⁷/₁₀₀ acre.

Sept 1853

W H Pease



masika loa
OK

L. C. A. 7385, Kalahouka¹⁹

Apr

Hi. Pahua

Begin at South L and run

N 37° 0' E 2.50 chs Kivale

N 53° 0' W 2.25 " Kouhiki

S 34° 0' W 2.50 "

S 52° 0' E 2.15 " Kahawai to initial

point, area $\frac{17}{100}$ acres

Apr

Hi. Maluaka

Begin at South corner and run

N 10° 0' W 1.84 chs Kahawai

N 68° 0' E 3.03 " Napaua

S 23° 0' E 1.60 " Pali

S 65° 0' W 2.63 " Kenuia

S 61° 0' W .80 " Kouhiki to initial point

area, $\frac{14}{100}$ acre

Apr

House lot Maluaka

Begin at South L and run

N 46° 30' W 1.62 chs Kahawai

N 28° 0' E 2.00 "

S 44° 0' E 3.05 "

S 71° 0' W 2.09 " } to initial point

Area $\frac{14}{100}$ acres

May 20/53.

A. J. Turner,

Surveyor,

apl. L. C. 5776. Kauhānui.
 Pahali. He Kea shau,
 Begin at North L and run
 S 62° 0' E 400 chs Kahawai
 S 56° 0' W 3.58 " Kapeahi,
 N 17° 0' W 1.35 " Kouhiki
 N 8° 0' W 2.57 " Nahuina to initial point
 Area $\frac{64}{100}$ acre. ✓

ap2 He o Hana, 10 Loi,
 Begin at North L and run,
 S 76° E 1.92 chs Ohoo.
 S 17° E 1.93 " Nawahimelia,
 S 69° 0' W .70 " Kamakaipooa,
 S 85° 30' W .90 " Laelua,
 S 63° 0' W 3.02 " Kouhiki,
 N 120° W 3.51 " "
 N 75° E 2.33 " Kapeahi,
 N 63° 52' 1.00 " " to initial point.
 Area $\frac{95}{100}$ acre. ✓

ap3 He o Makaa,
 Begin at South L and run,
 N 14° 0' W 5.78 chs along pali.
 N 79° E 3.72 " " Kouhiki,
 S 17° 0' W 1.60 " " Paale,
 S 2° 0' E 2.77 " " " Area $\frac{14}{100}$ acre
 S 43° 0' W 2.83 " " Kahawai to initial point ✓

ap4 Kula,
 Begin at West L and run,
 N 42° 0' E 2.22 chs Kenui,
 S 75° E 2.25 " " "
 S 24° 52' 1.95 " pali,
 N 75° 0' W 3.00 " Kapeahi to initial
 point Area $\frac{3}{10}$ acre.
 Alley 20/53 A 71 Turnui. ✓
 Sun.

ap5 - Hana

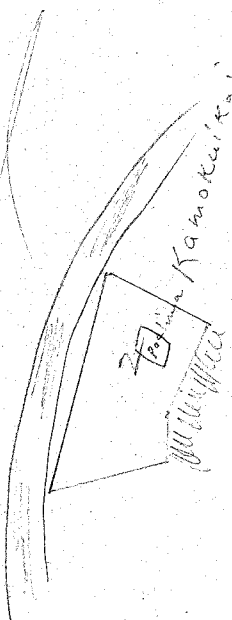
Pali

OK



Kamokui Kai
Pali

OK




Melika

Pali


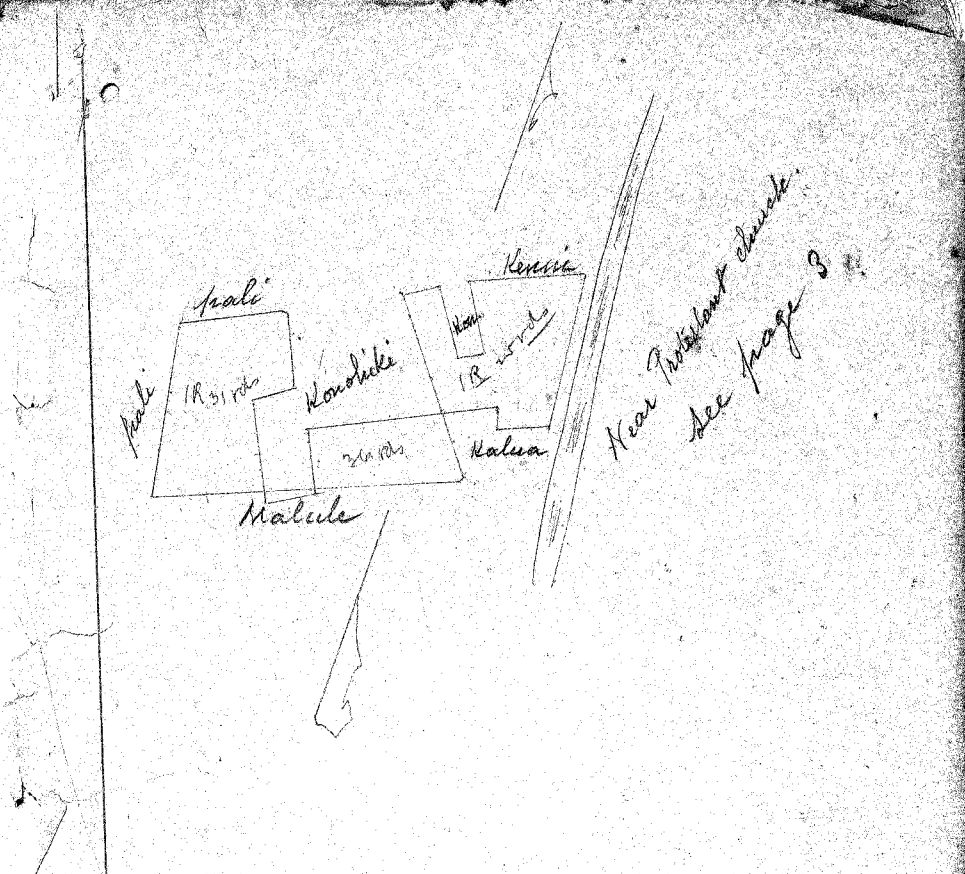
Mai

Lopa

OK









Index


<u>Pages</u>	<u>Names</u>	<u>Pages</u>	<u>(Pahiana)</u>
1	Hanohukai	1	Pahiana 2. 16
4	Kalama	2	Pahiana I. 16
33	Keawiki	3 & 1	Wailili 17
see other book,	Kalalae	3	
	Kepiuna		
2	Laehu	4	
1	Leonici	4	
1	Loponui	5	
2	Lopa	5	
2	Makakau	6	
3	Makoe	6	1 piece on Kula
2	Makule	7	
4	Makapo	8	
3	Makou	7	
1	Makua	17	
2	Kohokouwai	18	1 piece on Kula
2	Kapeali	9	
1	Kamakaokai I.	9	
2	Kapuahe	10	
2	Kamakaokai 2.	10	
2	Kapuaia	11	
1	Kawakawaka	9	
2	Pakali	11	
5	Paela	12	
3	Puaco	13	
1	Punani	13	
11	Palawakali	14	
	Pili	15	
	Pali	15	

apauas

ni-4

apauas

- | | | | |
|---------|------------------------|-------|--------------|
| .. 2 | Aiwale 1 | ... 3 | Kalahouka 17 |
| .. 1 | Awa 1 | ... 4 | Kaahimani 18 |
| .. 1 | Awa 2 | .. 2 | Kaunani 17 |
| .. 1 | Cocket 3 & 4 | | |
| .. 1 | Hamao 4 | 55 | |
| .. 1 | Hualii 5 | | |
| .. 2 | Holee 5 | | |
| .. 1 | Hohia 6 | | |
| .. 1 | J 6 | | |
| .. 1 | Kapua 7 | | |
| 5 | Kalalan 8 & Book II. 3 | | |
| .. 1 | Kaawe 9 | | |
| .. 1 | Kapali 9 | | |
| .. 2 | Kamaka 9 | | |
| .. 1 | Kalaukaha 10 | | |
| .. 2 | Kaahimani 10 | | |
| .. 2 | Kenuiwi 11 | | |
| .. 2 | Kekalo 12 | | |
| .. 2 | Kenui 12 | | |
| .. 1 | Kaolala 11 | | |
| .. 1 | Kuanoni 6 | | |
| .. 1 | Kekuhi 19 | | |
| .. 1 | Kapoi 13 | | |
| .. 1 | Kamahaihoa 13 | | |
| .. 1 | Kaoso 13 | | |
| .. 1 | Kuino 14 | | |
| .. 1 | Kelii 14 | | |
| .. 3 | Kashaku 15 | | |
| .. 4 | Kaiki 16 | | |



PEB 31351

ALEXANDER & BALDWIN, LTD.

EXPORT

CANNED PINEAPPLE • CANNED PINEAPPLE JUICE • FROM HAWAII
215 MARKET STREET SAN FRANCISCO 5, CALIF.

Price List No. 46 — February 6, 1961 Effective February 23, 1961

F.O.B. DOCK HAWAIIAN ISLAND PORT OF LOADING

SIZE	VARIETY	P R I C E		NET LABEL WEIGHT		Approx. Shipping Pounds
		PER DOZEN	PER CASE	LBS.	OZS.	
24/2 1/2	Fancy Sliced	3.50	7.00	1	14	53
24/2	Fancy Sliced	3.05	6.10	1	4 1/2	38
24/2	Fancy Sliced—Dietetic	3.05	6.10	1	4	38
24/1 1/4	Fancy Sliced	1.87 1/2	3.75		14 1/2	28
48/1F	Fancy Sliced	1.50	6.00		8 1/2	33
24/1F	Fancy Sliced—Dietetic	1.52 1/2	3.05		8	17
6/10	Fancy Sliced 29 or 52 Slices	13.90	6.95	6	13	48
24/2	Fancy Spears	3.05	6.10	1	4 1/2	38
24/2 1/2	Fancy Crushed	2.95	5.90	1	14	54
24/2	Fancy Crushed	2.40	4.80	1	4 1/2	38
24/211	Fancy Crushed	1.80	3.60		13 1/2	26
48/1F	Fancy Crushed	1.32 1/2	5.30		8 1/2	33
48/Buf	Fancy Crushed	1.32 1/2	5.30		8 3/4	33
6/10	Fancy Crushed	10.90	5.45	6	13	47
6/10	Fancy Crushed—32° (Ice Cream Pack)	11.40	5.70	7	0	48
6/10	Fancy Coarse Crushed in Juice (For Bakers)	10.00	5.00	6	11	46
6/10	Fancy Fine Crushed in Juice (For Confectioners)	10.00	5.00	6	11	46
24/2	Fancy Pie Filling	2.50	5.00	1	6	39
6/10	Fancy Pie Filling	11.00	5.50	7	4	49
24/2	Fancy Tidbits	2.92 1/2	5.85	1	4 1/2	38
24/211	Fancy Tidbits	1.85	3.70		13 1/2	26
48/Buf	Fancy Tidbits	1.32 1/2	5.30		8 3/4	33
24/Buf	Fancy Tidbits—Dietetic	1.35	2.70		8 1/2	16
6/10	Fancy Tidbits	13.10	6.55	6	13	47
6/10	Fancy Tidbits in Juice	12.80	6.40	6	10	45
24/2 1/2	Fancy Chunks	3.30	6.60	1	14	54
24/2	Fancy Chunks	2.92 1/2	5.85	1	4 1/2	37
24/211	Fancy Chunks	1.85	3.70		13 1/2	25
6/10	Fancy Chunks	13.30	6.65	6	13	47
P R I C E						
		Per Dozen	Per Case	NET LABEL CONTENTS		
12/46	Fancy Juice Unsweetened	*2.15	*2.15	1 qt. 14 fl. oz. 44		
24/2	Fancy Juice Unsweetened	*1.05	*2.10	1 pt. 2 fl. oz. 37		
24/211	Fancy Juice Unsweetened	*.67 1/2	*1.35	12 fl. oz. 25		
48/Buf	Fancy Juice Unsweetened	*.60	*2.40	7 1/2 fl. oz. 32		
6/10	Fancy Juice Unsweetened	*4.60	*2.30	3 qt. 2 fl. oz. 46		

*Denotes Change

4/17

18/1

6 or Buf

EXPORT ALEXANDER & BALDWIN, LTD.

Price List No. 46 — February 6, 1961 Effective February 23, 1961

F.O.B. DOCK HAWAIIAN ISLAND PORT OF LOADING

SIZE	VARIETY	P R I C E		NET LABEL WEIGHT		Approx. Shipping Weight Pounds
		PER DOZEN	PER CASE	LBS.	OZS.	
24/2 1/2	Choice Sliced	3.20	6.40	1	13 1/2	53
24/2	Choice Sliced	2.60	5.20	1	4	38
24/1 1/4	Choice Sliced	1.75	3.50		14 1/4	27
48/1F	Choice Sliced	1.32 1/2	5.30		8 1/4	32
6/10	Choice Sliced 29, 52 or 66 Slices	12.90	6.45	6	12	47
6/10	Choice Tidbits	12.10	6.05	6	12	46
6/10	Choice Tidbits in Juice	11.90	5.95	6	10	45
6/10	Choice Unscreened Cubes	12.15	6.07 1/2	6	12	46
6/10	Choice Unscreened Cubes—32° (Ice Cream Pack)	12.55	6.27 1/2	7	0	48
6/10	Choice Unscreened Cubes in Juice	11.95	5.97 1/2	6	10	45
24/2 1/2	Standard Half Slices	3.05	6.10	1	13	52
24/2	Standard Half Slices	2.35	4.70	1	4	37
24/1 1/4	Standard Half Slices	1.62 1/2	3.25		14 1/4	27
48/1F	Standard Half Slices	1.15	4.60		8	32
6/10	Standard Broken Slices	11.20	5.60	6	11	46
6/10	Standard Broken Slices in Juice	11.00	5.50	6	10	46

ALL SALES ARE SUBJECT TO OUR CONFIRMATION AND TO THE TERMS AND CONDITIONS IN EFFECT AT TIME OF SHIPMENT.

These prices subject to change without notice and on export sales guaranteed against our own decline as follows:

Steamer Shipments: 35 days after arrival of carrier at ocean port of discharge with no regard to date of discharge except shipments destined to Canada are guaranteed for 65 days after arrival of steamer.

Unshipped orders and goods in transit.

LABEL ALLOWANCE PER THOUSAND FOR BUYERS LABELS OR UNLABELED

8 oz. or Buffer	#1 Flat	#1 1/4	#211	#2	#2 1/2	46 oz.	#10 Full Wrap	#10 Face Labels
2.00	1.85	2.10	3.00	3.40	4.00	6.50	8.50	4.00

A & B BRANDS

FANCY PINEAPPLE — KING OF HAWAII • VITAGOLD • HAWAIIAN CROSS
 CHOICE PINEAPPLE — HAWAIIAN STAR • VITAPINE
 STANDARD PINEAPPLE — FLOWERLAND • VITAFRUIT
 FANCY PINEAPPLE JUICE — KING OF HAWAII • VITAGOLD

FEB 13 1961

ALEXANDER & BALDWIN, LTD.

DOMESTIC CANNED PINEAPPLE • CANNED PINEAPPLE JUICE • FROM HAWAII
215 MARKET STREET SAN FRANCISCO 5, CALIF.

Price List No. 46E — February 6, 1961 Effective February 23, 1961

F.A.S. INCOMING DOCK U.S. GULF AND EAST COAST PORTS

SIZE	VARIETY	P R I C E		NET LABEL WEIGHT		Approx. Shipping Weight Pounds
		PER DOZEN	PER CASE	LBS.	OZS.	
24/2 1/2	Fancy Sliced	3.92 1/2	7.85	1	14	53
24/2	Fancy Sliced	3.35	6.70	1	4 1/2	38
24/2	Fancy Sliced—Dietetic	3.35	6.70	1	4	38
24/1 1/4	Fancy Sliced	2.10	4.20		14 1/2	28
48/1F	Fancy Sliced	1.65	6.60		8 1/2	33
24/1F	Fancy Sliced—Dietetic	1.67 1/2	3.35		8	17
6/10	Fancy Sliced 29 or 52 Slices	15.40	7.70	6	13	48
24/2	Fancy Spears	3.35	6.70	1	4 1/2	38
24/2 1/2	Fancy Crushed	3.37 1/2	6.75	1	14	54
24/2	Fancy Crushed	2.70	5.40	1	4 1/2	38
24/211	Fancy Crushed	2.00	4.00		13 1/2	26
48/1F	Fancy Crushed	1.45	5.80		8 1/2	33
48/Buf	Fancy Crushed	1.45	5.80		8 3/4	33
6/10	Fancy Crushed	12.40	6.20	6	13	47
6/10	Fancy Crushed—32° (Ice Cream Pack)	13.00	6.50	7	0	48
6/10	Fancy Coarse Crushed in Juice (For Bakers)	11.40	5.70	6	11	46
6/10	Fancy Fine Crushed in Juice (For Confectioners)	11.40	5.70	6	11	46
24/2	Fancy Pie Filling	2.80	5.60	1	6	39
6/10	Fancy Pie Filling	12.50	6.25	7	4	49
24/2	Fancy Tidbits	3.22 1/2	6.45	1	4 1/2	38
24/211	Fancy Tidbits	2.05	4.10		13 1/2	26
48/Buf	Fancy Tidbits	1.45	5.80		8 3/4	33
24/Buf	Fancy Tidbits—Dietetic	1.47 1/2	2.95		8 1/2	16
6/10	Fancy Tidbits	14.60	7.30	6	13	47
6/10	Fancy Tidbits in Juice	14.30	7.15	6	10	45
24/2 1/2	Fancy Chunks	3.72 1/2	7.45	1	14	54
24/2	Fancy Chunks	3.22 1/2	6.45	1	4 1/2	37
24/211	Fancy Chunks	2.05	4.10		13 1/2	25
6/10	Fancy Chunks	14.60	7.40	6	13	47
P R I C E						
		Per Dozen	Per Case	NET LABEL CONTENTS		
12/46	Fancy Juice Unsweetened	*2.85	*2.85	1 qt. 14 fl. oz.		44
24/2	Fancy Juice Unsweetened	*1.32 1/2	*2.65	1 pt. 2 fl. oz.		37
24/211	Fancy Juice Unsweetened	*.87 1/2	*1.75	12 fl. oz.		25
48/Buf	Fancy Juice Unsweetened	*.72 1/2	*2.90	7 1/2 fl. oz.		32
6/10	Fancy Juice Unsweetened	*6.00	*3.00	3 qt. 2 fl. oz.		46

*Denotes Change

1/2"

18/1)

6 oz. Buff

DOMESTIC ALEXANDER & BALDWIN, LTD.

Price List No. 46E — February 6, 1961 Effective February 23, 1961

F.A.S. INCOMING DOCK U.S. GULF AND EAST COAST PORTS

SIZE	VARIETY	PRICE		NET LABEL WEIGHT		Approx. Shipping Weight Pounds
		PER DOZEN	PER CASE	LBS.	OZS.	
24/2½	Choice Sliced	3.62½	7.25	1	13½	53
24/2	Choice Sliced	2.90	5.80	1	4	38
24/1¼	Choice Sliced	1.95	3.90		14¼	27
48/1F	Choice Sliced	1.45	5.80		8¼	32
6/10	Choice Sliced 29, 52 or 66 Slices	14.40	7.20	6	12	47
6/10	Choice Tidbits	13.60	6.80	6	12	46
6/10	Choice Tidbits in Juice	13.40	6.70	6	10	45
6/10	Choice Unscreened Cubes	13.60	6.80	6	12	46
6/10	Choice Unscreened Cubes—32° (Ice Cream Pack)	14.05	7.02½	7	0	48
6/10	Choice Unscreened Cubes in Juice	13.30	6.65	6	10	45
24/2½	Standard Half Slices	3.45	6.90	1	13	52
24/2	Standard Half Slices	2.62½	5.25	1	4	37
24/1¼	Standard Half Slices	1.85	3.70		14¼	27
48/1F	Standard Half Slices	1.27½	5.10		8	32
6/10	Standard Broken Slices	12.60	6.30	6	11	46
6/10	Standard Broken Slices in Juice	12.40	6.20	6	10	46

ALL SALES ARE SUBJECT TO OUR CONFIRMATION AND TO THE TERMS AND CONDITIONS IN EFFECT AT TIME OF SHIPMENT.

These prices subject to change without notice and on domestic sales guaranteed against our own decline as follows:

Rail Shipments: 60 days after arrival of car at destination, or at distribution point in the case of pool shipments.

Truck Shipments: 60 days after arrival at buyer's destination

Steamer Shipments: 65 days after arrival of carrier at ocean port of discharge with no regard to date of discharge except for shipments through the ports of Tampa and Miami, the time will be 90 days after steamer arrival.

Unshipped orders and goods in transit.

LABEL ALLOWANCE PER THOUSAND FOR BUYERS LABELS OR UNLABELED

8 oz. or Buffet	#1 Flat	#1¼	#211	#2	#2½	46 oz.	#10 Full Wrap	#10 Face Labels
2.00	1.85	2.10	3.00	3.40	4.00	6.50	8.50	4.00

A & B BRANDS

FANCY PINEAPPLE — KING OF HAWAII • VITAGOLD • HAWAIIAN CROSS
 CHOICE PINEAPPLE — HAWAIIAN STAR • VITAPINE
 STANDARD PINEAPPLE — FLOWERLAND • VITAFRUIT
 FANCY PINEAPPLE JUICE — KING OF HAWAII • VITAGOLD

FEB 13 1961

ALEXANDER & BALDWIN, LTD.

EXPORT

CANNED PINEAPPLE • CANNED PINEAPPLE JUICE • FROM HAWAII
215 MARKET STREET SAN FRANCISCO 5, CALIF.

Price List No. 46 — February 6, 1961 Effective February 23, 1961

F.O.B. DOCK HAWAIIAN ISLAND PORT OF LOADING

SIZE	VARIETY	P R I C E		NET LABEL WEIGHT		Approx. Shipping Weight Pounds
		PER DOZEN	PER CASE	LBS.	OZS.	
24/2 1/2	Fancy Sliced	3.50	7.00	1 14		53
24/2	Fancy Sliced	3.05	6.10	1 4 1/2		38
24/2	Fancy Sliced—Dietetic	3.05	6.10	1 4		38
24/1 1/4	Fancy Sliced	1.87 1/2	3.75	14 1/2		28
48/1F	Fancy Sliced	1.50	6.00	8 1/2		33
24/1F	Fancy Sliced—Dietetic	1.52 1/2	3.05	8		17
6/10	Fancy Sliced 29 or 52 Slices	13.90	6.95	6 13		48
24/2	Fancy Spears	3.05	6.10	1 4 1/2		38
24/2 1/2	Fancy Crushed	2.95	5.90	1 14		54
24/2	Fancy Crushed	2.40	4.80	1 4 1/2		38
24/211	Fancy Crushed	1.80	3.60	13 1/2		26
48/1F	Fancy Crushed	1.32 1/2	5.30	8 1/2		33
48/Buf	Fancy Crushed	1.32 1/2	5.30	8 3/4		33
6/10	Fancy Crushed	10.90	5.45	6 13		47
6/10	Fancy Crushed—32° (Ice Cream Pack)	11.40	5.70	7 0		48
6/10	Fancy Coarse Crushed in Juice (For Bakers)	10.00	5.00	6 11		46
6/10	Fancy Fine Crushed in Juice (For Confectioners)	10.00	5.00	6 11		46
24/2	Fancy Pie Filling	2.50	5.00	1 6		39
6/10	Fancy Pie Filling	11.00	5.50	7 4		49
24/2	Fancy Tidbits	2.92 1/2	5.85	1 4 1/2		38
24/211	Fancy Tidbits	1.85	3.70	13 1/2		26
48/Buf	Fancy Tidbits	1.32 1/2	5.30	8 3/4		33
24/Buf	Fancy Tidbits—Dietetic	1.35	2.70	8 1/2		16
6/10	Fancy Tidbits	13.10	6.55	6 13		47
6/10	Fancy Tidbits in Juice	12.80	6.40	6 10		45
24/2 1/2	Fancy Chunks	3.30	6.60	1 14		54
24/2	Fancy Chunks	2.92 1/2	5.85	1 4 1/2		37
24/211	Fancy Chunks	1.85	3.70	13 1/2		25
6/10	Fancy Chunks	13.30	6.65	6 13		47
P R I C E						
		Per Dozen	Per Case	NET LABEL CONTENTS		
12/46	Fancy Juice Unsweetened	*2.15	*2.15	1 qt. 14 fl. oz. 44		
24/2	Fancy Juice Unsweetened	*1.05	*2.10	1 pt. 2 fl. oz. 37		
24/211	Fancy Juice Unsweetened	*.67 1/2	*1.35	12 fl. oz. 25		
48/Buf	Fancy Juice Unsweetened	*.60	*2.40	7 1/2 fl. oz. 32		
6/10	Fancy Juice Unsweetened	*4.60	*2.30	3 qt. 2 fl. oz. 46		

* Denotes Change

EXPORT ALEXANDER & BALDWIN, LTD.

Price List No. 46 — February 6, 1961 Effective February 23, 1961

F.O.B. DOCK HAWAIIAN ISLAND PORT OF LOADING

SIZE	VARIETY	P R I C E		NET LABEL WEIGHT		Approx. Shipping Weight Pounds
		PER DOZEN	PER CASE	LBS.	OZS.	
24/2½	Choice Sliced	3.20	6.40	1	13½	53
24/2	Choice Sliced	2.60	5.20	1	4	38
24/1¼	Choice Sliced	1.75	3.50		14¼	27
48/1F	Choice Sliced	1.32½	5.30		8¼	32
6/10	Choice Sliced 29, 52 or 66 Slices	12.90	6.45	6	12	47
6/10	Choice Tidbits	12.10	6.05	6	12	46
6/10	Choice Tidbits in Juice	11.90	5.95	6	10	45
6/10	Choice Unscreened Cubes	12.15	6.07½	6	12	46
6/10	Choice Unscreened Cubes—32° (Ice Cream Pack)	12.55	6.27½	7	0	48
6/10	Choice Unscreened Cubes in Juice	11.95	5.97½	6	10	45
24/2½	Standard Half Slices	3.05	6.10	1	13	52
24/2	Standard Half Slices	2.35	4.70	1	4	37
24/1¼	Standard Half Slices	1.62½	3.25		14¼	27
48/1F	Standard Half Slices	1.15	4.60		8	32
6/10	Standard Broken Slices	11.20	5.60	6	11	46
6/10	Standard Broken Slices in Juice	11.00	5.50	6	10	46

ALL SALES ARE SUBJECT TO OUR CONFIRMATION AND TO THE TERMS AND CONDITIONS IN EFFECT AT TIME OF SHIPMENT.

These prices subject to change without notice and on export sales guaranteed against our own decline as follows:

Steamer Shipments: 35 days after arrival of carrier at ocean port of discharge with no regard to date of discharge except shipments destined to Canada are guaranteed for 65 days after arrival of steamer.

Unshipped orders and goods in transit.

LABEL ALLOWANCE PER THOUSAND FOR BUYERS LABELS OR UNLABELED

8 oz. or Buffet	#1 Flat	#1¼	#211	#2	#2½	46 oz.	#10 Full Wrap	#10 Face Labels
2.00	1.85	2.10	3.00	3.40	4.00	6.50	8.50	4.00

A & B BRANDS

FANCY PINEAPPLE — KING OF HAWAII • VITAGOLD • HAWAIIAN CROSS
 CHOICE PINEAPPLE — HAWAIIAN STAR • VITAPINE
 STANDARD PINEAPPLE — FLOWERLAND • VITAFRUIT
 FANCY PINEAPPLE JUICE — KING OF HAWAII • VITAGOLD

FEB 1 31961

ALEXANDER & BALDWIN, LTD.

DOMESTIC CANNED PINEAPPLE • CANNED PINEAPPLE JUICE • FROM HAWAII
215 MARKET STREET SAN FRANCISCO 5, CALIF.

Price List No. 46W — February 6, 1961 Effective February 23, 1961

F.A.S. INCOMING DOCK U.S. PACIFIC COAST PORTS

SIZE	VARIETY	P R I C E		NET LABEL WEIGHT		Approx. Shipping Weight Pounds
		PER DOZEN	PER CASE	LBS.	OZS.	
24/2 1/2	Fancy Sliced	3.77 1/2	7.55	1 14	53	
24/2	Fancy Sliced	3.25	6.50	1 4 1/2	38	
24/2	Fancy Sliced—Dietetic	3.25	6.50	1 4	38	
24/1 1/4	Fancy Sliced	2.02 1/2	4.05	14 1/2	28	
48/1F	Fancy Sliced	1.60	6.40	8 1/2	33	
24/1F	Fancy Sliced—Dietetic	1.62 1/2	3.25	8	17	
6/10	Fancy Sliced 29 or 52 Slices	14.90	7.45	6 13	48	
24/2	Fancy Spears	3.25	6.50	1 4 1/2	38	
24/2 1/2	Fancy Crushed	3.25	6.50	1 14	54	
24/2	Fancy Crushed	2.60	5.20	1 4 1/2	38	
24/211	Fancy Crushed	1.92 1/2	3.85	13 1/2	26	
48/1F	Fancy Crushed	1.42 1/2	5.70	8 1/2	33	
48/Buf	Fancy Crushed	1.42 1/2	5.70	8 3/4	33	
6/10	Fancy Crushed	11.90	5.95	6 13	47	
6/10	Fancy Crushed—32° (Ice Cream Pack)	12.50	6.25	7 0	48	
6/10	Fancy Coarse Crushed in Juice (For Bakers)	11.00	5.50	6 11	46	
6/10	Fancy Fine Crushed in Juice (For Confectioners)	11.00	5.50	6 11	46	
24/2	Fancy Pie Filling	2.70	5.40	1 6	39	
6/10	Fancy Pie Filling	12.00	6.00	7 4	49	
24/2	Fancy Tidbits	3.12 1/2	6.25	1 4 1/2	38	
24/211	Fancy Tidbits	1.97 1/2	3.95	13 1/2	26	
48/Buf	Fancy Tidbits	1.42 1/2	5.70	8 3/4	33	
24/Buf	Fancy Tidbits—Dietetic	1.45	2.90	8 1/2	16	
6/10	Fancy Tidbits	14.10	7.05	6 13	47	
6/10	Fancy Tidbits in Juice	13.80	6.90	6 10	45	
24/2 1/2	Fancy Chunks	3.57 1/2	7.15	1 14	54	
24/2	Fancy Chunks	3.12 1/2	6.25	1 4 1/2	37	
24/211	Fancy Chunks	1.97 1/2	3.95	13 1/2	25	
6/10	Fancy Chunks	14.30	7.15	6 13	47	
P R I C E Per Dozen Per Case NET LABEL CONTENTS						
12/46	Fancy Juice Unsweetened	*2.60	*2.60	1 qt. 14 fl. oz.	44	
24/2	Fancy Juice Unsweetened	*1.25	*2.50	1 pt. 2 fl. oz.	37	
24/211	Fancy Juice Unsweetened	*.80	*1.60	12 fl. oz.	25	
48/Buf	Fancy Juice Unsweetened	*.67 1/2	*2.70	7 1/2 fl. oz.	32	
6/10	Fancy Juice Unsweetened	*5.60	*2.80	3 qt. 2 fl. oz.	46	

* Denotes Change

DOMESTIC ALEXANDER & BALDWIN, LTD.

Price List No. 46W — February 6, 1961 Effective February 23, 1961

F.A.S. INCOMING DOCK U.S. PACIFIC COAST PORTS

SIZE	VARIETY	P R I C E		NET LABEL WEIGHT		Approx. Shipping Weight Pounds
		PER DOZEN	PER CASE	LBS.	OZS.	
24/2 1/2	Choice Sliced	3.47 1/2	6.95	1	13 1/2	53
24/2	Choice Sliced	2.80	5.60	1	4	38
24/1 1/4	Choice Sliced	1.90	3.80		14 1/4	27
48/1F	Choice Sliced	1.42 1/2	5.70		8 1/4	32
6/10	Choice Sliced 29, 52 or 66 Slices	13.90	6.95	6	12	47
6/10	Choice Tidbits	13.10	6.55	6	12	46
6/10	Choice Tidbits in Juice	12.90	6.45	6	10	45
6/10	Choice Unscreened Cubes	13.15	6.57 1/2	6	12	46
6/10	Choice Unscreened Cubes—32° (Ice Cream Pack)	13.60	6.80	7	0	48
6/10	Choice Unscreened Cubes in Juice	12.90	6.45	6	10	45
24/2 1/2	Standard Half Slices	3.32 1/2	6.65	1	13	52
24/2	Standard Half Slices	2.55	5.10	1	4	37
24/1 1/4	Standard Half Slices	1.77 1/2	3.55		14 1/4	27
48/1F	Standard Half Slices	1.25	5.00		8	32
6/10	Standard Broken Slices	12.20	6.10	6	11	46
6/10	Standard Broken Slices in Juice	12.00	6.00	6	10	46

ALL SALES ARE SUBJECT TO OUR CONFIRMATION AND TO THE TERMS AND CONDITIONS IN EFFECT AT TIME OF SHIPMENT.

These prices subject to change without notice and on domestic sales guaranteed against our own decline as follows:

Rail Shipments: 30 days after arrival of car at destination, or at distribution point in the case of pool shipments, except as noted below.

Truck Shipments: 30 days after arrival at buyer's destination except as noted below.

Steamer Shipments: 35 days after arrival of carrier at ocean port of discharge with no regard to date of discharge except as noted below.

For shipments moving to or through San Diego, Puget Sound or Columbia River ports, as above except the time on rail and truck shipments will be 60 days, and the time after arrival of steamer will be 65 days.

Unshipped orders and goods in transit.

LABEL ALLOWANCE PER THOUSAND FOR BUYERS LABELS OR UNLABELED

8 oz. or Buffet	#1 Flat	#1 1/4	#211	#2	#2 1/2	46 oz.	#10 Full Wrap	#10 Face Labels
2.00	1.85	2.10	3.00	3.40	4.00	6.50	8.50	4.00

A & B BRANDS

FANCY PINEAPPLE — KING OF HAWAII • VITAGOLD • HAWAIIAN CROSS

CHOICE PINEAPPLE — HAWAIIAN STAR • VITAPINE

STANDARD PINEAPPLE — FLOWERLAND • VITAFRUIT

FANCY PINEAPPLE JUICE — KING OF HAWAII • VITAGOLD

FEB 1 31961

ALEXANDER & BALDWIN, LTD.

DOMESTIC CANNED PINEAPPLE • CANNED PINEAPPLE JUICE • FROM HAWAII
215 MARKET STREET SAN FRANCISCO 5, CALIF.

Price List No. 46E — February 6, 1961 Effective February 23, 1961

F.A.S. INCOMING DOCK U.S. GULF AND EAST COAST PORTS

SIZE	VARIETY	P R I C E		NET LABEL WEIGHT		Approx. Shipping Weight Pounds
		PER DOZEN	PER CASE	LBS.	OZS.	
24/2 1/2	Fancy Sliced	3.92 1/2	7.85	1 14	53	
24/2	Fancy Sliced	3.35	6.70	1 4 1/2	38	
24/2	Fancy Sliced—Dietetic	3.35	6.70	1 4	38	
24/1 1/4	Fancy Sliced	2.10	4.20	14 1/2	28	
48/1F	Fancy Sliced	1.65	6.60	8 1/2	33	
24/1F	Fancy Sliced—Dietetic	1.67 1/2	3.35	8	17	
6/10	Fancy Sliced 29 or 52 Slices	15.40	7.70	6 13	48	
24/2	Fancy Spears	3.35	6.70	1 4 1/2	38	
24/2 1/2	Fancy Crushed	3.37 1/2	6.75	1 14	54	
24/2	Fancy Crushed	2.70	5.40	1 4 1/2	38	
24/211	Fancy Crushed	2.00	4.00	13 1/2	26	
48/1F	Fancy Crushed	1.45	5.80	8 1/2	33	
48/Buf	Fancy Crushed	1.45	5.80	8 3/4	33	
6/10	Fancy Crushed	12.40	6.20	6 13	47	
6/10	Fancy Crushed—32° (Ice Cream Pack)	13.00	6.50	7 0	48	
6/10	Fancy Coarse Crushed in Juice (For Bakers)	11.40	5.70	6 11	46	
6/10	Fancy Fine Crushed in Juice (For Confectioners)	11.40	5.70	6 11	46	
24/2	Fancy Pie Filling	2.80	5.60	1 6	39	
6/10	Fancy Pie Filling	12.50	6.25	7 4	49	
24/2	Fancy Tidbits	3.22 1/2	6.45	1 4 1/2	38	
24/211	Fancy Tidbits	2.05	4.10	13 1/2	26	
48/Buf	Fancy Tidbits	1.45	5.80	8 3/4	33	
24/Buf	Fancy Tidbits—Dietetic	1.47 1/2	2.95	8 1/2	16	
6/10	Fancy Tidbits	14.60	7.30	6 13	47	
6/10	Fancy Tidbits in Juice	14.30	7.15	6 10	45	
24/2 1/2	Fancy Chunks	3.72 1/2	7.45	1 14	54	
24/2	Fancy Chunks	3.22 1/2	6.45	1 4 1/2	37	
24/211	Fancy Chunks	2.05	4.10	13 1/2	25	
6/10	Fancy Chunks	14.80	7.40	6 13	47	
P R I C E						
Per Dozen Per Case NET LABEL CONTENTS						
12/46	Fancy Juice Unsweetened	*2.85	*2.85	1 qt. 14 fl. oz.	44	
24/2	Fancy Juice Unsweetened	*1.32 1/2	*2.65	1 pt. 2 fl. oz.	37	
24/211	Fancy Juice Unsweetened	*.87 1/2	*1.75	12 fl. oz.	25	
48/Buf	Fancy Juice Unsweetened	*.72 1/2	*2.90	7 1/2 fl. oz.	32	
6/10	Fancy Juice Unsweetened	*6.00	*3.00	3 qt. 2 fl. oz.	46	

*Denotes Change

DOMESTIC ALEXANDER & BALDWIN, LTD.

Price List No. 46E — February 6, 1961 Effective February 23, 1961

F.A.S. INCOMING DOCK U.S. GULF AND EAST COAST PORTS

SIZE	VARIETY	P R I C E		NET LABEL WEIGHT		Approx. Shipping Weight Pounds
		PER DOZEN	PER CASE	LBS.	OZS.	
24/2 1/2	Choice Sliced	3.62 1/2	7.25	1	13 1/2	53
24/2	Choice Sliced	2.90	5.80	1	4	38
24/1 1/4	Choice Sliced	1.95	3.90		14 1/4	27
48/1F	Choice Sliced	1.45	5.80		8 1/4	32
6/10	Choice Sliced 29, 52 or 66 Slices	14.40	7.20	6	12	47
6/10	Choice Tidbits	13.60	6.80	6	12	46
6/10	Choice Tidbits in Juice	13.40	6.70	6	10	45
6/10	Choice Unscreened Cubes	13.60	6.80	6	12	46
6/10	Choice Unscreened Cubes—32° (Ice Cream Pack)	14.05	7.02 1/2	7	0	48
6/10	Choice Unscreened Cubes in Juice	13.30	6.65	6	10	45
24/2 1/2	Standard Half Slices	3.45	6.90	1	13	52
24/2	Standard Half Slices	2.62 1/2	5.25	1	4	37
24/1 1/4	Standard Half Slices	1.85	3.70		14 1/4	27
48/1F	Standard Half Slices	1.27 1/2	5.10		8	32
6/10	Standard Broken Slices	12.60	6.30	6	11	46
6/10	Standard Broken Slices in Juice	12.40	6.20	6	10	46

ALL SALES ARE SUBJECT TO OUR CONFIRMATION AND TO THE TERMS AND CONDITIONS IN EFFECT AT TIME OF SHIPMENT.

These prices subject to change without notice and on domestic sales guaranteed against our own decline as follows:

Rail Shipments: 60 days after arrival of car at destination, or at distribution point in the case of pool shipments.

Truck Shipments: 60 days after arrival at buyer's destination

Steamer Shipments: 65 days after arrival of carrier at ocean port of discharge with no regard to date of discharge except for shipments through the ports of Tampa and Miami, the time will be 90 days after steamer arrival.

Unshipped orders and goods in transit.

LABEL ALLOWANCE PER THOUSAND FOR BUYERS LABELS OR UNLABELED

8 oz. or Buffet	#1 Flat	#1 1/4	#211	#2	#2 1/2	46 oz.	#10 Full Wrap	#10 Face Labels
2.00	1.85	2.10	3.00	3.40	4.00	6.50	8.50	4.00

A & B BRANDS

FANCY PINEAPPLE — KING OF HAWAII • VITAGOLD • HAWAIIAN CROSS
 CHOICE PINEAPPLE — HAWAIIAN STAR • VITAPINE
 STANDARD PINEAPPLE — FLOWERLAND • VITAFRUIT
 FANCY PINEAPPLE JUICE — KING OF HAWAII • VITAGOLD

FEB 13 1961

ALEXANDER & BALDWIN, LTD.

DOMESTIC CANNED PINEAPPLE • CANNED PINEAPPLE JUICE • FROM HAWAII
215 MARKET STREET SAN FRANCISCO 5, CALIF.

Price List No. 46W — February 6, 1961 Effective February 23, 1961

F.A.S. INCOMING DOCK U.S. PACIFIC COAST PORTS

SIZE	VARIETY	P R I C E		NET LABEL WEIGHT		Approx. Shipping Weight Pounds
		PER DOZEN	PER CASE	LBS.	OZS.	
24/2½	Fancy Sliced	3.77½	7.55	1	14	53
24/2	Fancy Sliced	3.25	6.50	1	4½	38
24/2	Fancy Sliced—Dietetic	3.25	6.50	1	4	38
24/1¼	Fancy Sliced	2.02½	4.05		14½	28
48/1F	Fancy Sliced	1.60	6.40		8½	33
24/1F	Fancy Sliced—Dietetic	1.62½	3.25		8	17
6/10	Fancy Sliced 29 or 52 Slices	14.90	7.45	6	13	48
24/2	Fancy Spears	3.25	6.50	1	4½	38
24/2½	Fancy Crushed	3.25	6.50	1	14	54
24/2	Fancy Crushed	2.60	5.20	1	4½	38
24/211	Fancy Crushed	1.92½	3.85		13½	26
48/1F	Fancy Crushed	1.42½	5.70		8½	33
48/Buf	Fancy Crushed	1.42½	5.70		8¾	33
6/10	Fancy Crushed	11.90	5.95	6	13	47
6/10	Fancy Crushed—32° (Ice Cream Pack)	12.50	6.25	7	0	48
6/10	Fancy Coarse Crushed in Juice (For Bakers)	11.00	5.50	6	11	46
6/10	Fancy Fine Crushed in Juice (For Confectioners)	11.00	5.50	6	11	46
24/2	Fancy Pie Filling	2.70	5.40	1	6	39
6/10	Fancy Pie Filling	12.00	6.00	7	4	49
24/2	Fancy Tidbits	3.12½	6.25	1	4½	38
24/211	Fancy Tidbits	1.97½	3.95		13½	26
48/Buf	Fancy Tidbits	1.42½	5.70		8¾	33
24/Buf	Fancy Tidbits—Dietetic	1.45	2.90		8½	16
6/10	Fancy Tidbits	14.10	7.05	6	13	47
6/10	Fancy Tidbits in Juice	13.80	6.90	6	10	45
24/2½	Fancy Chunks	3.57½	7.15	1	14	54
24/2	Fancy Chunks	3.12½	6.25	1	4½	37
24/211	Fancy Chunks	1.97½	3.95		13½	25
6/10	Fancy Chunks	14.30	7.15	6	13	47

P R I C E
Per Dozen Per Case NET LABEL CONTENTS

12/46	Fancy Juice Unsweetened	*2.60	*2.60	1 qt. 14 fl. oz.	44
24/2	Fancy Juice Unsweetened	*1.25	*2.50	1 pt. 2 fl. oz.	37
24/211	Fancy Juice Unsweetened	*.80	*1.60	12 fl. oz.	25
48/Buf	Fancy Juice Unsweetened	*.67½	*2.70	7½ fl. oz.	32
6/10	Fancy Juice Unsweetened	*5.60	*2.80	3 qt. 2 fl. oz.	46

*Denotes Change

DOMESTIC ALEXANDER & BALDWIN, LTD.

Price List No. 46W — February 6, 1961 Effective February 23, 1961

F.A.S. INCOMING DOCK U.S. PACIFIC COAST PORTS

SIZE	VARIETY	P R I C E		NET LABEL WEIGHT		Approx. Shipping Weight Pounds
		PER DOZEN	PER CASE	LBS.	OZS.	
24/2½	Choice Sliced	3.47½	6.95	1	13½	53
24/2	Choice Sliced	2.80	5.60	1	4	38
24/1¼	Choice Sliced	1.90	3.80		14¼	27
48/1F	Choice Sliced	1.42½	5.70		8¼	32
6/10	Choice Sliced 29, 52 or 66 Slices	13.90	6.95	6	12	47
6/10	Choice Tidbits	13.10	6.55	6	12	46
6/10	Choice Tidbits in Juice	12.90	6.45	6	10	45
6/10	Choice Unscreened Cubes	13.15	6.57½	6	12	46
6/10	Choice Unscreened Cubes—32° (Ice Cream Pack)	13.60	6.80	7	0	48
6/10	Choice Unscreened Cubes in Juice	12.90	6.45	6	10	45
24/2½	Standard Half Slices	3.32½	6.65	1	13	52
24/2	Standard Half Slices	2.55	5.10	1	4	37
24/1¼	Standard Half Slices	1.77½	3.55		14¼	27
48/1F	Standard Half Slices	1.25	5.00		8	32
6/10	Standard Broken Slices	12.20	6.10	6	11	46
6/10	Standard Broken Slices in Juice	12.00	6.00	6	10	46

ALL SALES ARE SUBJECT TO OUR CONFIRMATION AND TO THE TERMS AND CONDITIONS IN EFFECT AT TIME OF SHIPMENT.

These prices subject to change without notice and on domestic sales guaranteed against our own decline as follows:

Rail Shipments: 30 days after arrival of car at destination, or at distribution point in the case of pool shipments, except as noted below.

Truck Shipments: 30 days after arrival at buyer's destination except as noted below.

Steamer Shipments: 35 days after arrival of carrier at ocean port of discharge with no regard to date of discharge except as noted below.

For shipments moving to or through San Diego, Puget Sound or Columbia River ports, as above except the time on rail and truck shipments will be 60 days, and the time after arrival of steamer will be 65 days.


Unshipped orders and goods in transit.

LABEL ALLOWANCE PER THOUSAND FOR BUYERS LABELS OR UNLABELED

8 oz. or Buffet	#1 Flat	#1¼	#211	#2	#2½	46 oz.	#10 Full Wrap	#10 Face Labels
2.00	1.85	2.10	3.00	3.40	4.00	6.50	8.50	4.00

A & B BRANDS

FANCY PINEAPPLE — KING OF HAWAII • VITAGOLD • HAWAIIAN CROSS
 CHOICE PINEAPPLE — HAWAIIAN STAR • VITAPINE
 STANDARD PINEAPPLE — FLOWERLAND • VITAFRUIT
 FANCY PINEAPPLE JUICE — KING OF HAWAII • VITAGOLD



160

16

16

ase

no
and

10
ace
els

BALDWIN PACKERS, LTD.	
Return to Office	Send Copy to
Plant Mgr.	Plant S.R.
Factory Mgr.	✓ R.P.B.
✓ Lumber Mgr.	AUG 16 1960
✓ Estate Mgr.	✓
Plant. Eng.	✓ Factory S.R.
L.A. Clerk.	✓ Lumber File
A. - Admin.	✓ Info.
R. - Reclm.	✓ RT - Report

cc HFC
R.P.B.
JWS
OK

August 12, 1960

MR. J. WALTER CAMERON

R. H. COX

BALDWIN PACKERS - PIONEER MILL AGREEMENTS

At a meeting in your office we have reached agreement with Pioneer Mill, represented by Herbert Keppeler and John Loomis, regarding the lease of land, sale of water, option for pasture land and exchange of easements, subject to approval of the two boards of directors and technical review of the necessary instruments.

The final agreement will be covered by the following instruments:

Land Lease

Term: 20 years and 7 months beginning June 1, 1960.

Under
Area: Approximately 1500 acres of cane, contributory lands and the intervening gulches, except for the area now leased to William Eby and Bruce Fleming.

Water
Base Rent: \$30 per acre per year - cane and contributory area, \$1.50 per acre per year - pasture and gulch;

Escalator: On cane land rental, when the price of sugar is above \$120 per ton, the rent shall increase in equal ratio to the increase in the price of sugar. No limitation as to maximum.

Withdrawal Provision: During the last 5 years, right to withdraw up to 700 acres at the rate of not over 300 acres in any 2-year period, with provision for payment for stools after the first two ratoons.

Maintenance of roads.
Other Conditions: The other conditions are similar to modern leases for agricultural lands and providing reasonable, but emphatic erosion control practices. The joint use of certain roads within and without the area is provided.

MR. J. WALTER CAMERON
R. H. Cox
Baldwin Packers-Pioneer Mill Agreements

Sale of Water

Term: 20 years and 7 months, beginning June 1, 1960.

Supply: All water in Honokohau Ditch, subject to water rights of others, deliveries to the County, possible deliveries to Kaanapali or other higher use, possible delivery to the cannery and up to 2 mgd for other Baldwin Packers' uses, and subject to Pioneer Mill's option to refuse any quantity over 60 million gallons in a day.

*Cannery
plus 2 MG D*

*Mahanaiki disk
meters*

Base Rate: Kahanaiki disk meter - \$50 per million gallons,
Remainder - \$14 per million gallons up to 30 million gallons per day,
\$12 per million gallons for any amount over 30 mgd and less than 60 mgd,
\$3 for any amount over 60 mgd.

Escalator: On the \$14, \$12 and \$3 water, when the price of sugar is above \$120 per ton, the rates shall increase one-half as much as the price of sugar increases. No limitation as to maximum rates.

During water only

Dry Weather

Provisions: When Pioneer Mill receives less than 6 mgd and Baldwin Packers is using its 2 mg other uses, the water for these two uses will be apportioned between them in the ratio of 3 to 1.

*11
1.0 MG
BP
only*

Taxes: Pioneer Mill will pay all taxes on the water supply, including the real property taxes on the water bearing value at the watershed in proportion to the value of the water delivered to the users.

Baldwin Packers

Cannery: Pioneer Mill will supply up to 500,000 gallons for the cannery at \$50 per million gallons.

red

Other Conditions: The other conditions are similar to modern water leases for irrigation use.

MR. J. WATER CAMERON
 R. H. Cox
Baldwin Packers-Pioneer Mill Agreements

Pioneer Mill Easement to Baldwin Packers

Pioneer Mill grants permanent easements for water, sewer and bridges from the Mahinahina weir to and around the cannery. These expire on 2-years nonuse.

Baldwin Packers Easement to Pioneer Mill

RHC
 Baldwin Packers grants an easement for a water system to Pioneer Mill for its Kaanapali resort, provided it is selling its Honokohau ditch water for this use and an easement to use the old railroad to the Brandt property for so long as it is in cane.

Option to Lease Pioneer Pasture Land

Area: Any amount wanted from time to time.
 Term: To the end of the land lease.
 Rental: First ten years - \$20 per acre per year.
 Remainder - \$25 per acre per year.

Other
 Conditions: Similar to land lease.

Forest Reserve Tax Status

Baldwin Packers agrees to keep the Honokohau ditch watershed area under forest reserve real property tax exemption status for so long as the law permits, providing terms are substantially as required by present law.

Drafts of these agreements were delivered to American Factors on July 20, 1960. Changes agreed upon since that time are being prepared. Final instruments are to be subject to review by Gilbert Cox for Pioneer Mill and by our attorneys.

RHC:McL

RHC
 R. H. Cox

ALEXANDER & BALDWIN, LTD.
HONOLULU
TELETYPE SYSTEM

EDHED LXIOFBJB T

FROM BALDWIN PACKERS

T-1199
11:35
8/22/60

TO A AND B LAND DEPT

ATTN: MR. R.H. COX

REFERS TO YOUR T-1315.

I WILL GIVE YOU THE INFORMATION WHICH YOU REQUESTED AS SOON AS I HEAR FROM PIONEER.

FOR YOUR INFORMATION, BOB BRUCE AND I WENT OVER THE PROPOSED LANGUAGE OF THE NEW LAND LEASE LAST FRIDAY AND WE HAVE A FEW MINOR SUGGESTIONS TO OFFER.

WE WOULD APPRECIATE RECEIVING A COPY OF THE PROPOSED LANGUAGE ON THE NEW WATER SALES AGREEMENT JUST AS SOON AS IT IS COMPLETED SO THAT WE CAN OFFER YOU OUR SUGGESTIONS ON THAT MATTER.

B. L. FLEMING

AS
GA
TRVCD

ALEXANDER & BALDWIN, LTD.
HONOLULU
TELETYPE SYSTEM

MJBBB T-UV

TO BALDWIN PACKERS

T-1315
10:10
8/22/60

ATTENTION: BRUCE FLEMING

AMERICAN FACTORS HAS CALLED TO REPORT PIONEER HAS A PROPOSED LOCATION TO THROW AWAY WATER NOT WANTED OVER 60 MGD. THEY DO NOT PLAN TO INSTALL ANY WEIR TO PERMIT THE THROW & AWAY IMMEDIATELY AND LANGUAGE IN THE WATER SALES AGREEMENT SHOULD BE AT A LOCATION MUTUALLY AGREED UPON. I XXX HAVE SUGGESTED TESTER OR BUNT BALDWIN CONTACT YOU AND GO OVER THEIR TENTATIVE PROPOSAL BEFORE WE DRAFT LANGUAGE. WILL YOU LET ME KNOW IF THEY CONTACT YOU AND IF THEIR PROPOSAL IS ACCEPTABLE?

R. H. COX

RHC/CM
CA
RCD

五

